

On-line Tools: CLSS Map Browser

<http://clss.nrcan.gc.ca/map-carte-eng.php>

Energy ▾ Mining/Materials ▾ Forests ▾ Earth Sciences ▾ Hazards ▾ Explosives ▾ Canada's Green Future ▾ Climate Change ▾

Home → Earth Sciences Sector → CLSS Map Browser

Canada Lands Survey System - CLSS Map Browser

► Help - Click to show or hide

[Important Notes](#)

Geographic Coordinates:
Latitude: 61° 27' 13" North
Longitude: 158° 52' 22" West
UTM Coordinates:
Easting (m): 506771
Northing (m): 6813344
Zone: 4

Search Legend Print

1. Province or Territory

2. Available Searches
Community
Cree-Naskapi
Indian Reserve
Municipal Boundary
National Park
Parcel
Protected Area
Quad
Subdivision
Survey Plan

Find

Parcel (0) Surveys in Progress (0) Survey Plan (0) Township (0) Administrative Area (0) Additional Info (0)

Parcel Designator Remainder Plan Number Plan Detail Parcel Type



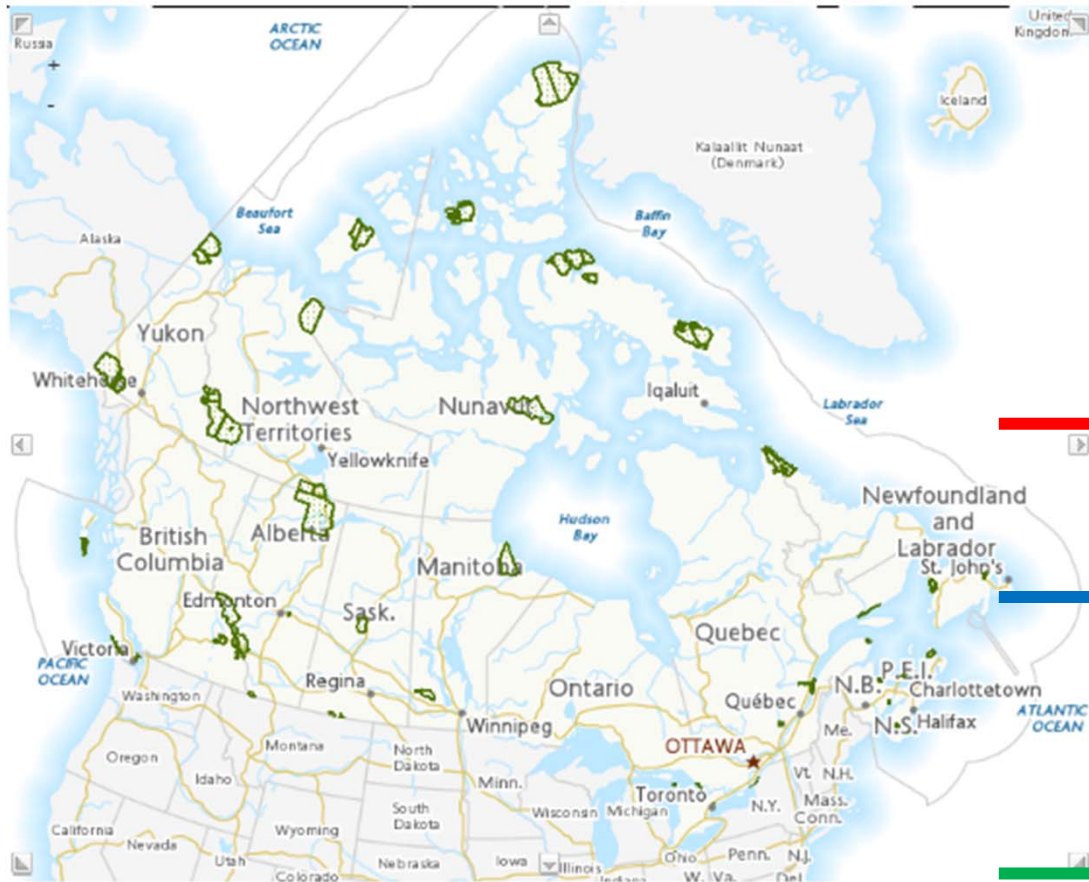
On-line Tools: CLSS Map Browser

Canada Lands Survey System - CLSS Map Browser

▶ [Help - Click to show or hide](#)



[Important Notes](#)



Geographic Coordinates:
Latitude: 66° 15' 35" North
Longitude: 176° 34' 23" West
UTM Coordinates:
Easting (m): -4457257
Northing (m): 6824416
Zone: 60

Search Legend Print

1. Province or Territory

Manitoba

2. Available Searches

- Community
- Cree-Naskapi
- Indian Reserve
- Municipal Boundary
- National Park
- Parcel
- Protected Area
- Quad
- Subdivision
- Survey Plan

Find



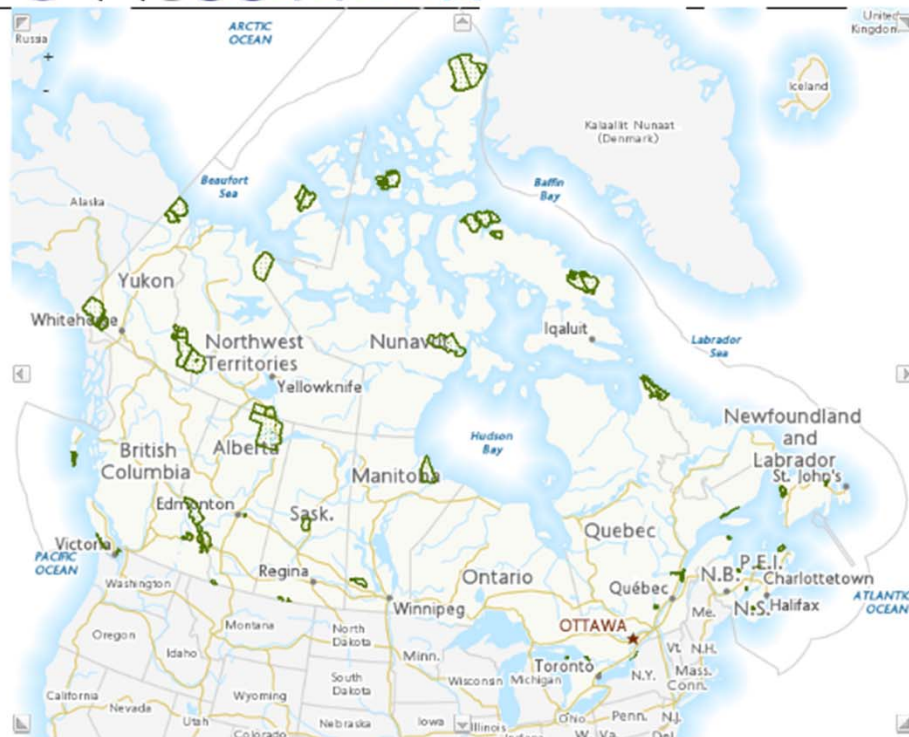
On-line Tools: CLSS Map Browser

Canada Lands Survey System - CLSS Map Browser

▶ Help - Click to show or hide



[Important Notes](#)



Geographic Coordinates:
Latitude: 53° 08' 25" North
Longitude: 138° 41' 03" West
UTM Coordinates:
Easting (m): 654897
Northing (m): 5890388
Zone: 7

Search Legend Print

▼ Details

Indian Reserve

Name

First Nation

Find Reset Return to Search List

Parcel (0) Surveys in Progress (0) Survey Plan (0) Township (0) Administrative Area (0) Additional Info (0)

Parcel Designator Remainder Plan Number Plan Detail Parcel Type



On-line Tools: CLSS Map Browser

The screenshot displays the CLSS Map Browser interface. At the top, there is a navigation bar with the following menu items: Energy, Mining/Materials, Forests, Earth Sciences, Hazards, Explosives, and Canada's Green Future. The current page is titled "Canada Lands Survey System - CLSS Map Browser".

The main content area features a map of Canada with several green polygons indicating land survey areas. A sidebar on the right contains a list of Indian Reserves. The "MISIPAWISTIK CREE NATION BAND" is highlighted in blue, and a red arrow points to it. Below the list, there is a search form with the following fields and buttons:

- Search:
- Legend:
- Details:
- Indian Reserve:
- Name:
- First Nation:
- Buttons: Find, Reset, Return to Search List

A green arrow points to the "Find" button. Below the search form, there are several tabs for filtering the results: Parcel (0), Surveys in Progress (0), Survey Plan (0), Township (0), Administrative Area (0), and Additional Info (0). Below these tabs, there are input fields for "Parcel Designator", "Remainder", "Plan Number", "Plan Detail", and "Parcel Type".



Administrative Tab: CLSS Map Browser

The screenshot displays the CLSS Map Browser interface. At the top, a map of Canada is shown with various provinces and territories labeled, including British Columbia, Alberta, Saskatchewan, Manitoba, Ontario, Quebec, New Brunswick, Nova Scotia, and Newfoundland and Labrador. Major cities like Edmonton, Regina, Winnipeg, Ottawa, Toronto, and Halifax are also marked. To the right of the map is a search panel for the 'First Nation' 'MISIPAWISTIK'. It includes buttons for 'Find', 'Reset', and 'Return to Search List'. Below the map is a navigation bar with tabs for 'Parcel (0)', 'Surveys in Progress (0)', 'Survey Plan (0)', 'Township (0)', 'Administrative Area (1)', and 'Additional Info (0)'. The 'Administrative Area (1)' tab is highlighted with a red circle and a red arrow. Below the navigation bar is a table with a header 'Name' and a single entry 'GRAND RAPIDS 33', which is highlighted with a green box and a green arrow.



On-line Tools: CLSS Map Browser



[Important Note:](#)

Geographic Coordinates:
Latitude: 53° 11' 20" North
Longitude: 99° 15' 51" West
UTM Coordinates:
Easting (m): 482348
Northing (m): 5893335
Zone: 14

Search Legend Print

▼ Details

Indian Reserve

Name

First Nation MISIPAWISTIK ▼

Find Reset Return to Search List

Parcel (0)	Surveys in Progress (0)	Survey Plan (0)	Township (0)	Administrative Area (1)	Additional Info (0)
Name					



Parcel Tab: CLSS Map Browser

Important Notes

Geographic Coordinates:
 Latitude: 53° 09' 16" North
 Longitude: 99° 16' 40" West
 UTM Coordinates:
 Easting (m): 481416
 Northing (m): 5889492
 Zone: 14

Search Legend Print

▼ Details

Indian Reserve

Name

First Nation MISIPAWISTIK ▼

Find Reset Return to Search List

Parcel Designator	Remainder	Plan Number	Plan Detail	Parcel Type
GRAND RAPIDS IR 33	Yes	7685 CLSR MB	View	Parcel
LOT 16	Yes	2093R RSM MB	View	Parcel
LOT 17	Yes	2093R RSM MB	View	Parcel
LOT 18	Yes	2223R RSM MB	View	Parcel
LOT 22	No	99590 CLSR MB	View	Parcel
LOT 23	No	99590 CLSR MB	View	Parcel



On-line Tools: CLSS Map Browser

Geographic Coordinates:
 Latitude: 53° 09' 13" North
 Longitude: 99° 15' 57" West
UTM Coordinates:
 Easting (m): 482215
 Northing (m): 5889412
 Zone: 14

Search **Legend** **Print**

▼ Details

Indian Reserve

Name

First Nation

Find **Reset** **Return to Search List**

Parcel Designator	Remainder	Plan Number	Plan Detail	Parcel Type
GRAND RAPIDS IR 33	Yes	7685 CLSR MB	View	Parcel
LOT 16	Yes	2093R RSM MB	View	Parcel
LOT 17	Yes	RSM MB	View	Parcel



Survey Plan tab: CLSS Map Browser

The screenshot displays the CLSS Map Browser interface. On the left, a map shows several land parcels with identification numbers and descriptions. A red dashed line outlines a specific area. On the right, a panel titled 'Indian Reserve' contains search fields for Name and First Nation (set to MISIPAWISTIK), along with buttons for Find, Reset, and Return to Search List. Below the map, a navigation bar shows 'Parcel (14)', 'Surveys in Progress (0)', 'Survey Plan (22)', 'Township (4)', 'Administrative Area (1)', and 'Additional Info (0)'. A table below lists survey plans with columns for Plan Number, Description, Date of Survey, Plan Detail, and LTC.

Geographic Coordinates:
 Latitude: 53° 08' 31" North
 Longitude: 99° 15' 38" West
UTM Coordinates:
 Easting (m): 482567
 Northing (m): 5888098
 Zone: 14

Indian Reserve Search Panel:
 Name:
 First Nation: MISIPAWISTIK
 Find | Reset | Return to Search List

Navigation Bar:
 Parcel (14) | Surveys in Progress (0) | **Survey Plan (22)** | Township (4) | Administrative Area (1) | Additional Info (0)

Plan Number	Description	Date of Survey	Plan Detail	LTC
2093R RSM MB	LOTS 15,16,AND17 ACROSS PART OF PROJECTED SECTIONS 22 AND 23, TOWNSHIP 48, RANGE 13 WPM FOR DESIGNATION REFERENDUM	20011012	View	
2223R RSM MB	REGISTRATION PLAN OF LOT 18 AFFECTING LOT 15 AND LOT 16, PLAN 2093R RSM ACROSS PART OF PROJECTED SECTION 23, TOWNSHIP 48, RANGE 13 W.P.M.	20030131	View	



Survey Plan tab: CLSS Map Browser

The screenshot displays the CLSS Map Browser interface. At the top, there is a toolbar with navigation icons and an 'Important Notes' link. The main map area shows a grid of land parcels with labels such as '24 99590 CLSR', '19 97991 CLSR', and '27 99590 CLSR'. A red dashed box highlights a specific area on the map. To the right of the map is a search panel with the following details:

Geographic Coordinates:
 Latitude: 53° 08' 29" North
 Longitude: 99° 16' 30" West
 UTM Coordinates:
 Easting (m): 481600
 Northing (m): 5888053
 Zone: 14

The search panel includes buttons for 'Search', 'Legend', and 'Print'. Under the 'Details' section, there is an 'Indian Reserve' section with a 'Name' input field and a 'First Nation' dropdown menu set to 'MISIPAWIWIK'. Below this are 'Find', 'Reset', and 'Return to Search List' buttons. A blue arrow points from the 'Find' button to the map area.

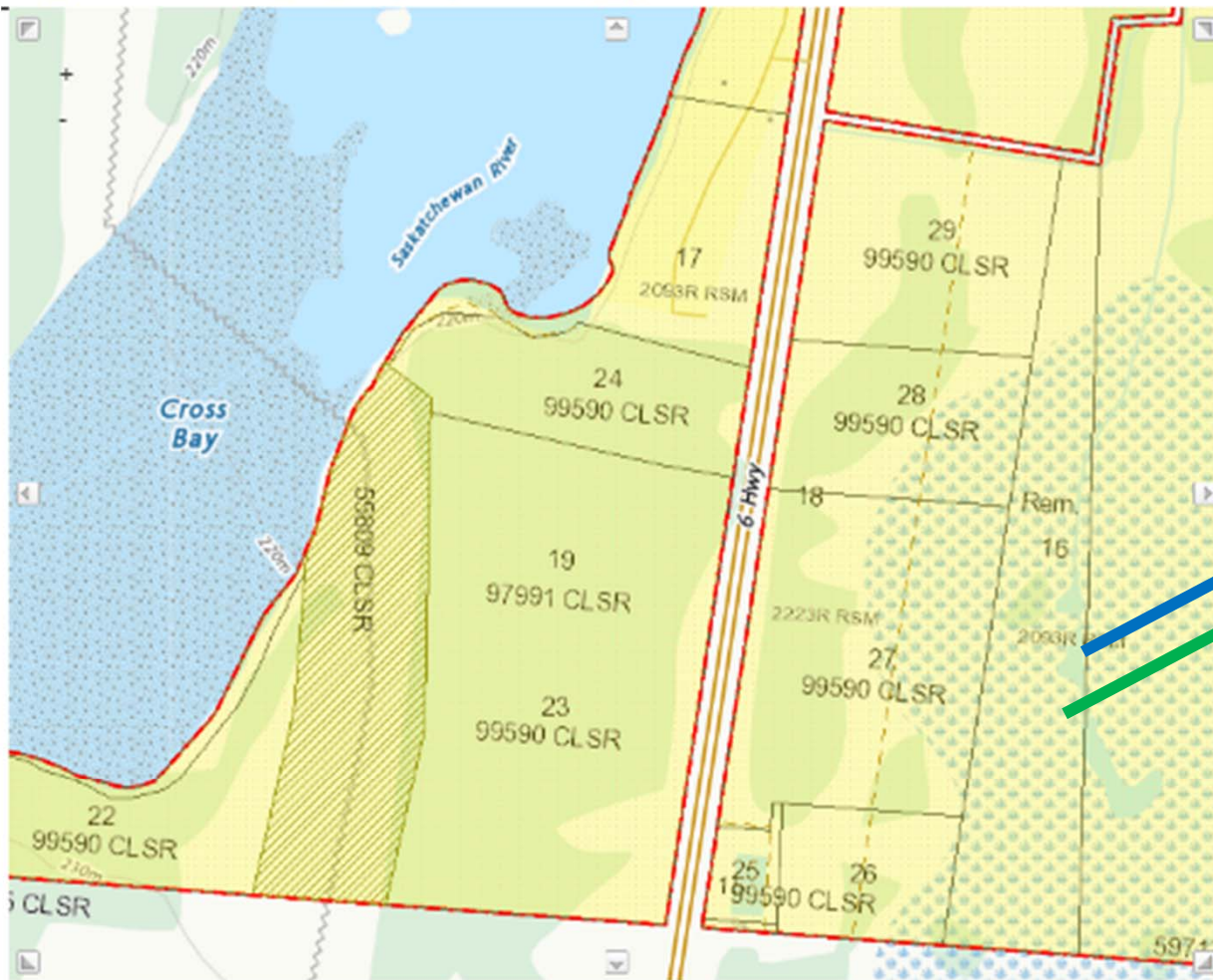
At the bottom of the interface, there is a navigation bar with tabs: 'Parcel (14)', 'Surveys in Progress (0)', 'Survey Plan (22)', 'Township (4)', 'Administrative Area (1)', and 'Additional Info (0)'. A red arrow points to the 'Township (4)' tab, and a green arrow points to the 'Administrative Area (1)' tab. Below the tabs is a table with the following columns: 'Section', 'Township', 'Range', and 'Meridian'.

Section	Township	Range	Meridian
14	48	13	W1
15	48	13	W1
22	48	13	W1
23	48	13	W1

A blue arrow points to the 'Section' column header, and a red arrow points to the '14' link in the first row. A green arrow points to the 'Administrative Area (1)' tab.



Legend tab: CLSS Map Browser



Geographic Coordinates:
Latitude: 53° 09' 17" North
Longitude: 99° 16' 40" West
UTM Coordinates:
Easting (m): 481408
Northing (m): 5889537
Zone: 14

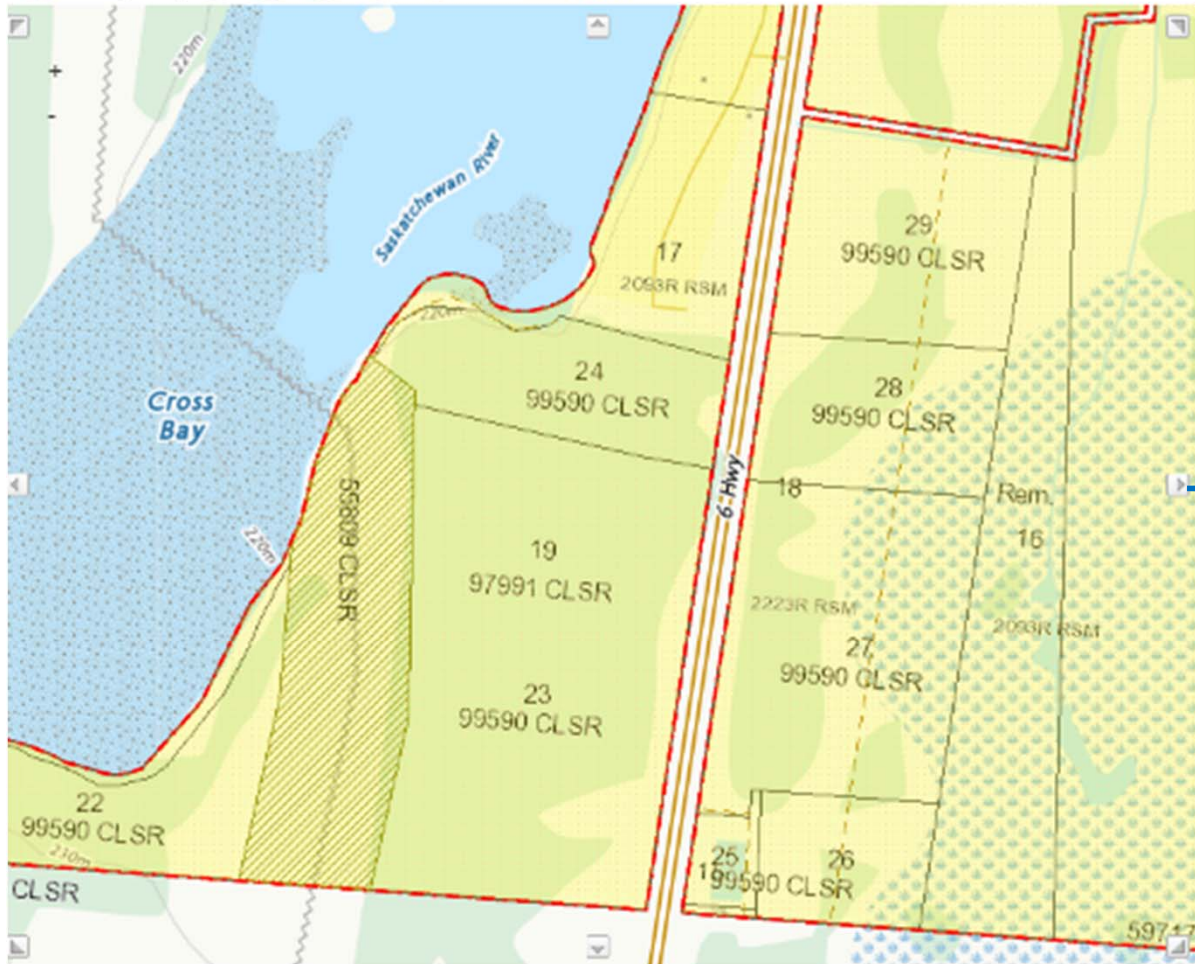
Search Legend Print

Legend

- ▶ Ancillary lines
- ▶ Survey in Progress
- ▶ Mineral Claim
- ▶ Yukon First Nation
- ▶ Cree-Naskapi
- ▶ Oil and Gas
- ▶ Easement
- ▶ Settlement Land
- ▶ Administrative Area



Print tab: CLSS Map Browser



[Importa](#)

Geographic Coordinates:
Latitude: 53° 09' 16" North
Longitude: 99° 16' 39" West
UTM Coordinates:
Easting (m): 481428
Northing (m): 5889490
Zone: 14

Search Legend **Print**

Title

Page Size Letter ▾

Rotation Landscape ▾

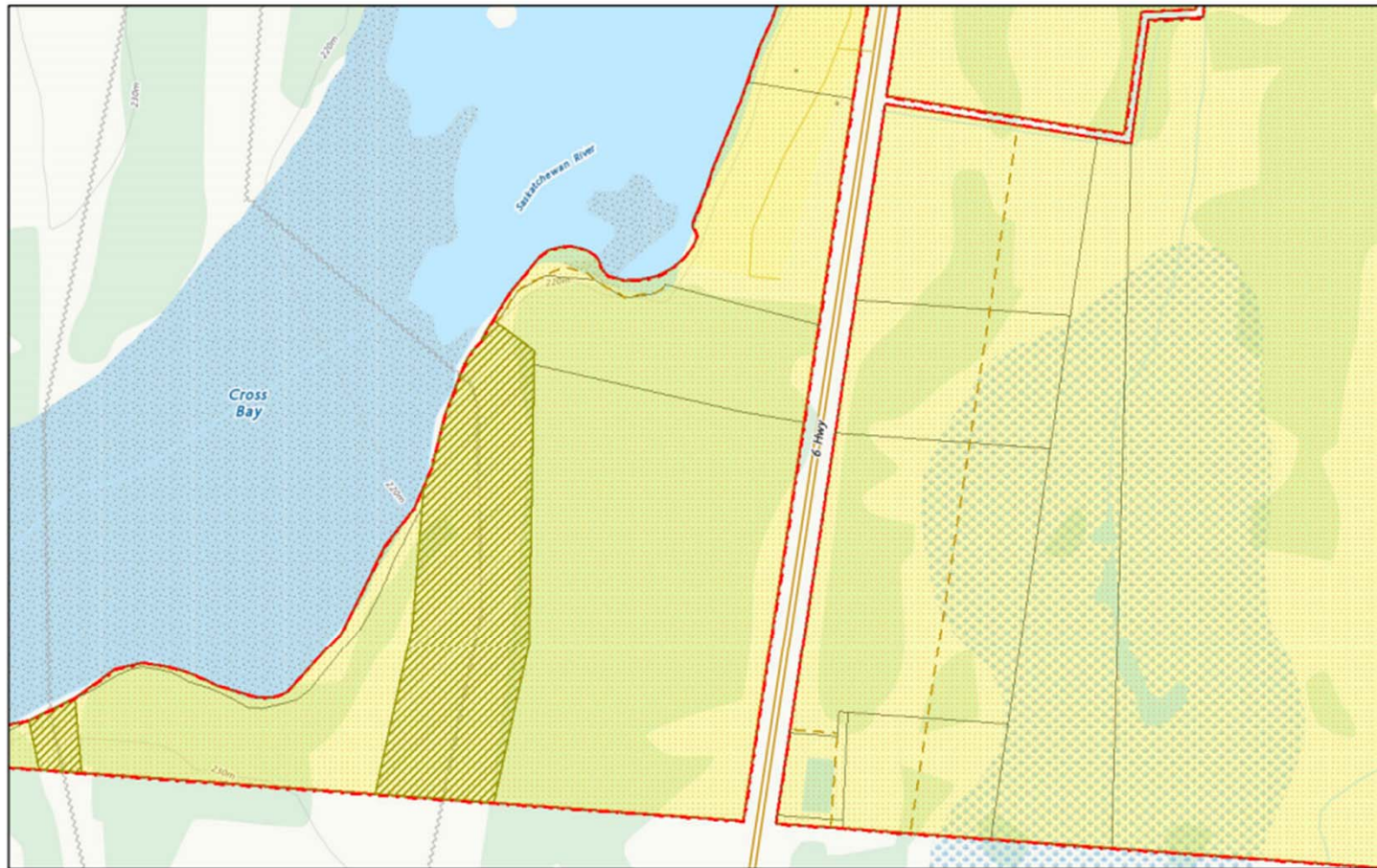
Scale 10000

Print



Print tab: CLSS Map Browser

Grand Rapids 33



August 18, 2018

