


Plan Searches:

<http://clss.nrcan.gc.ca/clss/plan/search-recherche>

Natural Resources Canada  Canada

Energy ▾ Mining/Materials ▾ Forests ▾ Earth Sciences ▾ Hazards ▾ Explosives ▾ Canada's Green Future ▾ Climate Change ▾

[Home](#) → [Earth Sciences](#) → [Geomatics](#) → [Canada Lands Surveys](#) → [Tools and Applications](#) → [Survey Plan Search](#)

Canada Lands Survey System

- Survey Standards
- Survey Plan Search**
- Survey Project Search
- Map Browser
- Grid Converter Tool
- Well Offsets Tool
- Cadastral Data

Survey Plan Search

Keyword
Plan Number, Title, Description

Plan Number
Search starts after first 2 characters typed.

Related Plan
Search starts after first 2 characters typed.

SGB Project Number

Canada Land
Search starts after first 2 characters typed. Type dash (-) instead of degree (°). E.g.: to search "GRID AREA 60°20'N", please type "GRID AREA 60-20'N" or simply "60-20'N"

Surveyor
Search starts after first 2 characters typed.

Surveyed From

Surveyed To

Recorded From

Recorded To

▶ Filter search by province or territory

▶ Filter search by survey plan type

▶ Filter search by survey plan purposes



Plan Searches:

<http://clss.nrcan.gc.ca/clss/plan/search-recherche>

Energy ▾ Mining/Materials ▾ Forests ▾ Earth Sciences ▾ Hazards ▾ Explosives ▾ Canada's Green Future ▾ Climate Change ▾

Home → Earth Sciences → Geomatics → Canada Lands Surveys → Tools and Applications → Survey Plan Search

Survey Plan Search

Canada Lands Survey System

- Survey Standards
- Survey Plan Search
- Survey Project Search
- Map Browser
- Grid Converter Tool
- Well Offsets Tool
- Cadastral Data

Keyword
Plan Number, Title, Description

Plan Number
Search starts after first 2 characters typed.

Related Plan ←

Related Plan
Search starts after first 2 characters typed.

SGB Project Number ←

Canada Land
Search starts after first 2 characters typed. Type dash (-) instead of degree (°). E.g.: to search "GRID AREA 60°20'N", please type "GRID AREA 60-20'N" or simply "60-20'N"

Surveyor
Search starts after first 2 characters typed.



Plan Searches:

<http://clss.nrcan.gc.ca/clss/plan/search-recherche>



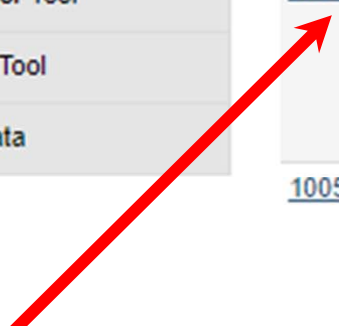
Canada Lands Survey System
Survey Standards
Survey Plan Search
Survey Project Search
Map Browser
Grid Converter Tool
Well Offsets Tool
Cadastral Data

Survey Plan Search Results

Results 1 - 20 of 49

1 2 3 Next →

Plan Number	Related Documents	Surveyor	Title	Canada Land
106408 CLSR BC	WX2052597 LTO BC FB41637 CLSR BC	BRIAN D. SANSOM	PLAN OF SURVEY OF PART OF THE EXTERIOR BOUNDARIES OF CHEHALIS INDIAN RESERVE NO. 5, NEW WESTMINSTER DISTRICT, BRITISH COLUMBIA (eng; CAN)	CHEHALIS 5 (08007)
100506 CLSR BC		EATON, E.C.	PLAN AND FIELD NOTES OF SURVEY OF LOT 234 CHEHALIS INDIAN RESERVE NO. 5 NEW WESTMINSTER DISTRICT BRITISH COLUMBIA (eng; CAN)	CHEHALIS 5 (08007)
95204 CLSR BC		DODGE, D.L.	PLAN AND FIELD NOTES OF SURVEY OF LOTS 163 TO 226 AND LOT 227 (ROAD), CHEHALIS INDIAN RESERVE NUMBER 5 NEW WESTMINSTER	CHEHALIS 5 (08007)



Plan Searches:

<http://clss.nrcan.gc.ca/clss/plan/search-recherche>

Canada Lands Survey System
Survey Standards
Survey Plan Search
Survey Project Search
Map Browser
Grid Converter Tool
Well Offsets Tool
Cadastral Data

Survey Plan Details

Details

Plan Number	106408 CLSR BC
Title	PLAN OF SURVEY OF PART OF THE EXTERIOR BOUNDARIES OF CHEHALIS INDIAN RESERVE NO. 5, NEW WESTMINSTER DISTRICT, BRITISH COLUMBIA (eng; CAN)
Description	
Surveyor	BRIAN D. SANSOM (1518)
Canada Lands	CHEHALIS 5 (08007)
Date Surveyed	2017-03-26
Date Entered	2017-07-10
Project Number	201610046

Related Documents

Filter items Showing 1 to 2 of 2 entries | Show entries

Document Type	Related Number	Remarks
ALTERNATE NUMBER	WX2052597 LTO BC	LTO NUMBER
FIELDBOOK NUMBER	FB41637 CLSR BC	SURVEY REPORT FOR PROJECT 2016 10 046

1

Plan Images and/or Fieldbooks

Filter items Showing 1 to 1 of 1 entries | Show entries

File Name	File Size	Last Modified Date	File Format
106408CLSRBC.pdf	2.57MB	2017-07-18	PDF

1



Plan Searches:

<http://clss.nrcan.gc.ca/clss/plan/search-recherche>



Survey Plan Details

Details

Plan Number	106408 CLSR BC
Title	PLAN OF SURVEY OF PART OF THE EXTERIOR BOUNDARIES OF CHEHALIS INDIAN RESERVE NO. 5, NEW WESTMINSTER DISTRICT, BRITISH COLUMBIA (eng; CAN)
Description	
Surveyor	BRIAN D. SANSOM (1518)
Canada Lands	CHEHALIS 5 (08007) ←
Date Surveyed	2017-03-26 ←
Date Entered	2017-07-10 ←
Project Number	201610046



Plan Searches: Plan 106408 CLSR



A copy of this plan is filed in the Land Title Office at New Westminster, British Columbia
Under Plan Number:
Date:

CANADA LANDS SURVEYS RECORDS
ARCHIVES D'ARPENTAGE DES TERRES DU CANADA

106408

DATE: 2017-07-10



PLAN OF SURVEY OF PART OF THE EXTERIOR BOUNDARIES OF CHEHALIS INDIAN RESERVE NO. 5

NEW WESTMINSTER DISTRICT
BRITISH COLUMBIA

BCGS 92H021 and 92H031

Scale 1:5000



All distances are in metres.

The plot size that will provide true scale and optimum readability for this plan is 1100mm by 900mm

The field survey was executed during the period of March 22 to March 26, 2017 by Brian D Sansom, CLS, BCLS

Project No. 2016 10 046
File No. SM8210-08007
Checklist No. 4752B



Plan Searches:

<http://clss.nrcan.gc.ca/clss/plan/search-recherche>

Related Documents

Filter items Showing 1 to 2 of 2 entries | Show 10 entries

Document Type	Related Number	Remarks
ALTERNATE NUMBER	WX2052597 LTO BC	LTO NUMBER
FIELDBOOK NUMBER	FB41637 CLSR BC	SURVEY REPORT FOR PROJECT 2016 10 046

1

Plan Images and/or Fieldbooks

Filter items Showing 1 to 1 of 1 entries | Show 10 entries

File Name	File Size	Last Modified Date	File Format
106408CLSRBC.pdf	2.57MB	2017-07-18	PDF

1



Plan Searches:

<http://clss.nrcan.gc.ca/clss/plan/search-recherche>

Survey Plan Search Results

Results 1 - 20 of 49


1 2 3 Next →

Plan Number	Related Documents	Surveyor	Title	Canada Land
106408 CLSR BC	WX2052597 LTO BC FB41637 CLSR BC	BRIAN D. SANSOM	PLAN OF SURVEY OF PART OF THE EXTERIOR BOUNDARIES OF CHEHALIS INDIAN RESERVE NO. 5, NEW WESTMINSTER DISTRICT, BRITISH COLUMBIA (eng; CAN)	CHEHALIS 5 (08007)
100506 CLSR BC		EATON, E.C.	PLAN AND FIELD NOTES OF SURVEY OF LOT 234 CHEHALIS INDIAN RESERVE NO. 5 NEW WESTMINSTER DISTRICT BRITISH COLUMBIA (eng; CAN)	CHEHALIS 5 (08007)
95204 CLSR BC		DODGE, D.L.	PLAN AND FIELD NOTES OF SURVEY OF LOTS 163 TO 226 AND LOT 227 (ROAD), CHEHALIS INDIAN RESERVE NUMBER 5 NEW WESTMINSTER DISTRICT, BRITISH COLUMBIA. (eng; CAN)	CHEHALIS 5 (08007)



Plan Searches:

<http://clss.nrcan.gc.ca/clss/plan/search-recherche>

Natural Resources Canada  Canada

Energy ▾ Mining/Materials ▾ Forests ▾ Earth Sciences ▾ Hazards ▾ Explosives ▾ Canada's Green Future ▾ Climate Change ▾

[Home](#) → [Earth Sciences](#) → [Geomatics](#) → [Canada Lands Surveys](#) → [Tools and Applications](#) → [Survey Plan Search](#)

Canada Lands Survey System

- Survey Standards
- Survey Plan Search**
- Survey Project Search
- Map Browser
- Grid Converter Tool
- Well Offsets Tool
- Cadastral Data

Survey Plan Search

Keyword
Plan Number, Title, Description

Plan Number
Search starts after first 2 characters typed.

Related Plan
Search starts after first 2 characters typed.

SGB Project Number

Canada Land
Search starts after first 2 characters typed. Type dash (-) instead of degree (°). E.g.: to search "GRID AREA 60°20'N", please type "GRID AREA 60-20'N" or simply "60-20'N"

Surveyor
Search starts after first 2 characters typed.

Surveyed From

Surveyed To

Recorded From

Recorded To

► Filter search by province or territory

► Filter search by survey plan type

► Filter search by survey plan purposes



Plan Searches:

<http://clss.nrcan.gc.ca/clss/plan/search-recherche>

→ Surveyor

Search starts after first 2 characters typed.

Surveyed From

Surveyed To

Recorded From

Recorded To

▶ Filter search by province or territory

▶ Filter search by survey plan type

▶ Filter search by survey plan purposes

Search

Reset



Plan Searches:

<http://clss.nrcan.gc.ca/clss/plan/search-recherche>

Recorded To

▼ Filter search by province or territory

Province/Territory

<input type="checkbox"/> ALBERTA	<input type="checkbox"/> NUNAVUT
<input type="checkbox"/> BRITISH COLUMBIA	<input type="checkbox"/> ONTARIO
<input type="checkbox"/> MANITOBA	<input type="checkbox"/> CANADA'S OFFSHORE AREA
<input type="checkbox"/> NEW BRUNSWICK	<input type="checkbox"/> PRINCE EDWARD ISLAND
<input type="checkbox"/> NEWFOUNDLAND & LABRADOR	<input type="checkbox"/> QUEBEC
<input type="checkbox"/> NOVA SCOTIA	<input type="checkbox"/> SASKATCHEWAN
<input type="checkbox"/> NORTHWEST TERRITORIES	<input type="checkbox"/> YUKON

▼ Filter search by survey plan type

Type

<input type="checkbox"/> FIELD NOTES	<input type="checkbox"/> PLAN & FIELD NOTES
<input type="checkbox"/> MAPPING PRODUCTS	<input type="checkbox"/> REPORTS
<input type="checkbox"/> PLAN	<input type="checkbox"/> SKETCH

▼ Filter search by survey plan purposes

Purpose

<input type="checkbox"/> BOUNDARY SURVEYS	<input type="checkbox"/> PARCELS
<input type="checkbox"/> CONDOMINIUM SURVEYS	<input type="checkbox"/> REFERENCE AND INDEX DOCUMENTS
<input type="checkbox"/> CONTROL SURVEYS	<input type="checkbox"/> RIGHT OF WAYS
<input type="checkbox"/> EASEMENTS (TERRITORIES)	<input type="checkbox"/> ROADS AND RAILROADS
<input type="checkbox"/> MINERAL CLAIM SURVEYS	<input type="checkbox"/> SETTLEMENT LAND CLAIMS
<input type="checkbox"/> NOT APPLICABLE	<input type="checkbox"/> SITE PLANS, AS-BUILT
<input type="checkbox"/> OIL AND GAS RIGHT OF WAYS	<input type="checkbox"/> TOWNSHIP PLANS
<input type="checkbox"/> OIL AND GAS WELLS AND FACILITIES	<input type="checkbox"/> ZONING AND LAND USE

Search Reset

