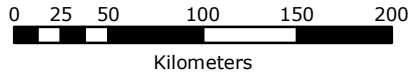




**FIRST NATIONS  
LAND MANAGEMENT  
RESOURCE CENTRE**

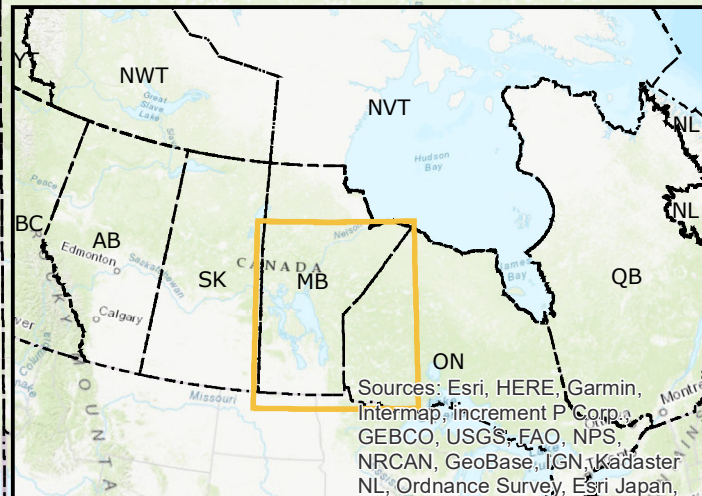
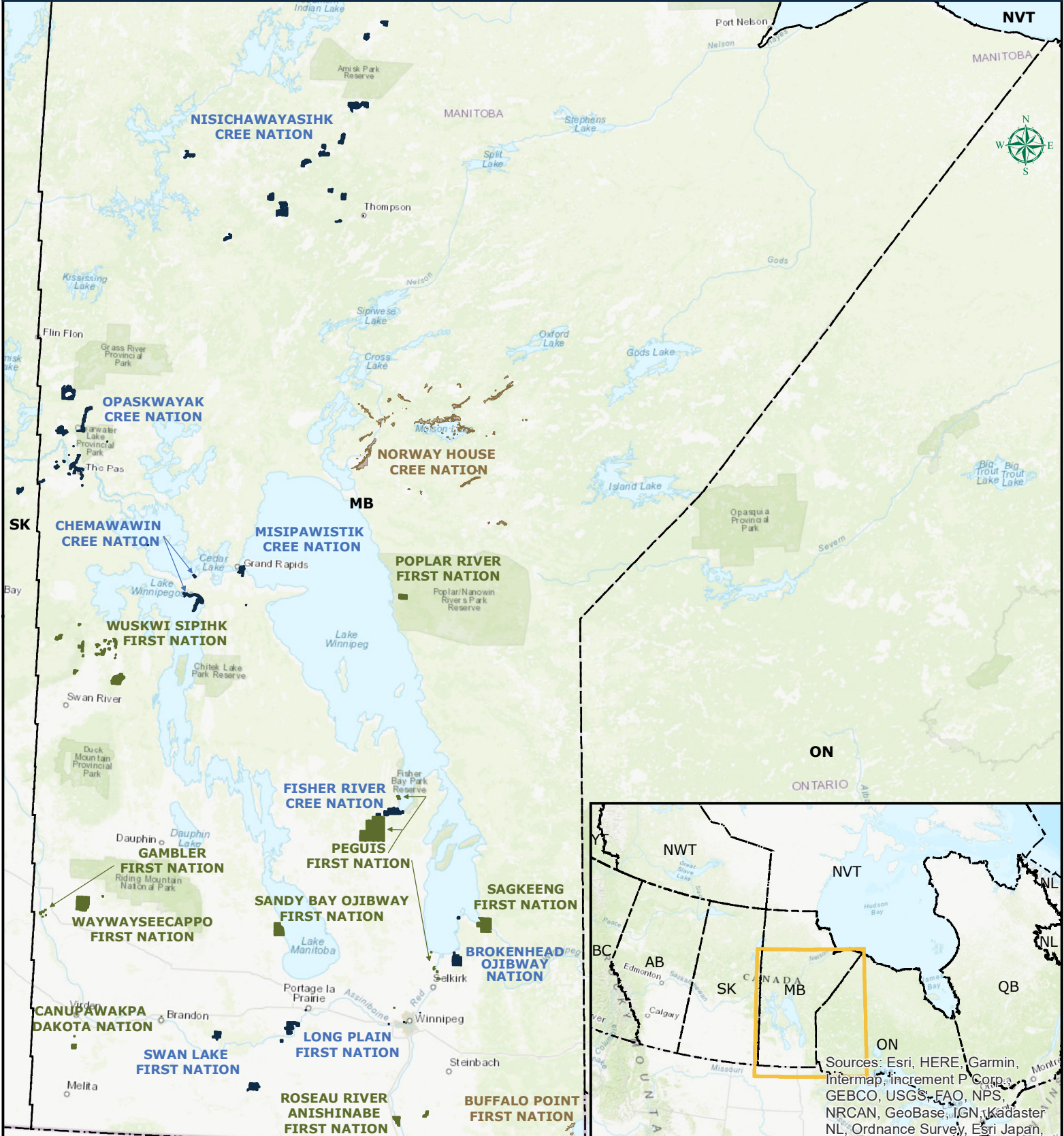
**FIRST NATIONS LAND MANAGEMENT - MANITOBA**

Projection: Lambert Conformal Conic  
Datum: North American 1983  
Scale: 1:4,000,000  
Units: Meters



**Framework Agreement Signatoryies**

- 8 Operational**
- 9 Active, Developmental**
- 2 Inactive, Developmental**
- Provincial Boundaries**



Sources: Esri, HERE, Garmin, Intermap, increment P Corp., GEBCO, USGS, FAO, NPS, NRCAN, GeoBase, IGN, Kadaster NL, Ordnance Survey, Esri Japan,

Map compiled:  
GIS Specialist, FNLRC Inc. Oct. 22nd, 2021 Sources: NRCAN/SGB, LABRC  
The scale represents the extent of all the communities in one view.  
If you need a map of a particular community's reserves with labels,  
please contact the GIS Specialist [leanna.rhodes@labrc.com](mailto:leanna.rhodes@labrc.com).