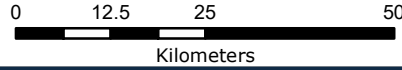




**FIRST NATIONS
LAND MANAGEMENT
RESOURCE CENTRE**

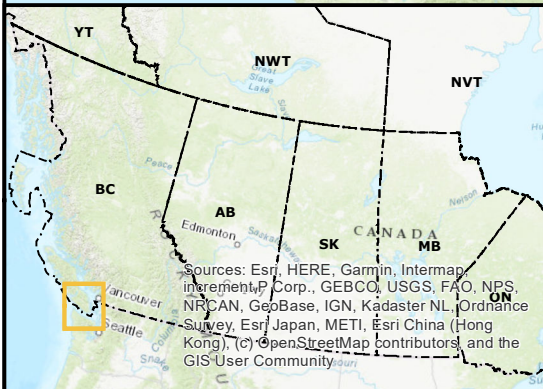
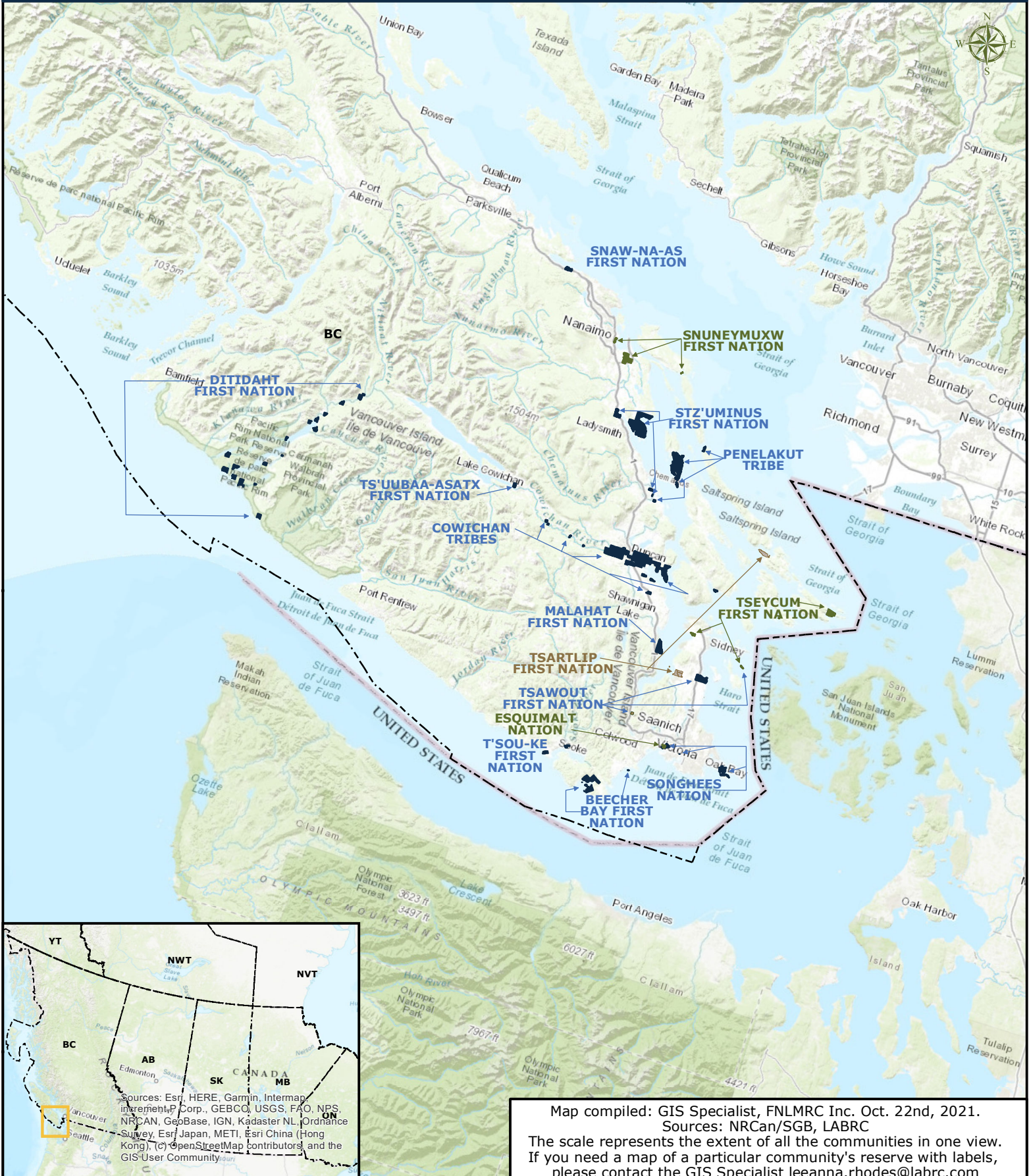
**FIRST NATIONS LAND MANAGEMENT
SOUTH VANCOUVER ISLAND**

Projection: Lambert Conformal Conic
Datum: North American 1983
Scale: 1:1,000,000
Units: Meters



Framework Agreement Signatories

- 11 Operational**
- 3 Active, Developmental**
- 1 Inactive, Developmental**
- Provincial Boundaries**



Sources: Esri, HERE, Garmin, Intermap, increment P Corp., GEBCO, USGS, FAO, NPS, NRCAN, GeoBase, IGN, Kadaster NL, Ordnance Survey, Esri Japan, METI, Esri China (Hong Kong), (c) OpenStreetMap contributors, and the GIS User Community

Map compiled: GIS Specialist, FNLMRC Inc. Oct. 22nd, 2021.
Sources: NRCan/SGB, LABRC
The scale represents the extent of all the communities in one view.
If you need a map of a particular community's reserve with labels,
please contact the GIS Specialist leanna.rhodes@labrc.com