

WESTBANK FIRST NATION
AMENDMENTS TO THE
WFN LAND USE LAW No. 2007-01

NOW THEREFORE Westbank First Nation Council enacts the following amendment to the *WFN Land Use Law No. 2007-01*:

SCHEDULE "B" – Zoning Regulation

The map of Tsinstikeptum I.R. No. 10 Schedule "B" - Zoning Regulation is hereby repealed and replaced with the attached map.

BE IT KNOWN that this amendment to the *WFN Land Use Law No. 2007-01* is hereby:

Read a first time by Council at a duly convened meeting held on the 28th day of June, 2010;

Presented to the Membership at a Special Membership Meeting held on the 19th day of July, 2010;

Read a second time by Council at a duly convened meeting held on the 26th day of July, 2010;


Read a third time and enacted by Council at a duly convened meeting held on the 26th day of July, 2010.

Signed by the following Members of Council:


Chief Robert Louie




Councillor Brian Eli



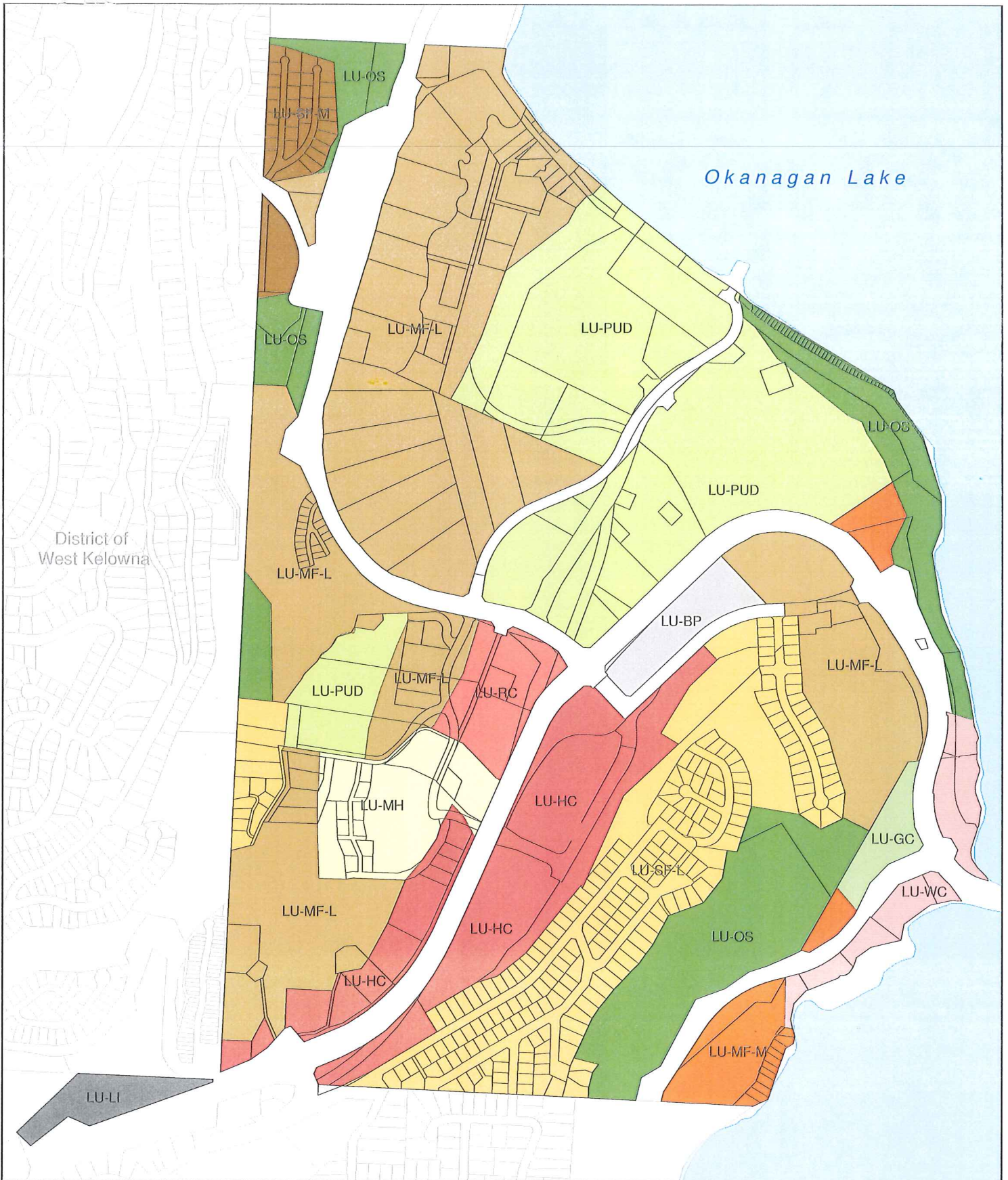
Councillor Larry Derrickson



Councillor Miguel De Guevara



Councillor Loretta Swite



WFN EXISTING AND PROPOSED LANDUSE
Tsinstiketpum IR 10
 June 2010

Community. Leadership. Pride.

- (OS) Open Space
- (GC) Golf Course
- (INST) Institutional
- (SF-L) Single Family Low Density
- (SF-M) Single Family Medium Density
- (SF-H) Single Family High Density
- (MF-L) Multi Family Low Density
- (MF-M) Multi Family Medium Density
- (MF-H) Multi Family High Density
- (MH) Mobile Home
- (PUD) Planned Unit Development
- (WC) Waterfront Commercial
- (RC) Retail Commercial
- (HC) Highway Commercial
- (BP) Business Park
- (LI) Light Industrial