



SPECIAL INTEREST WORKSHOP SERIES



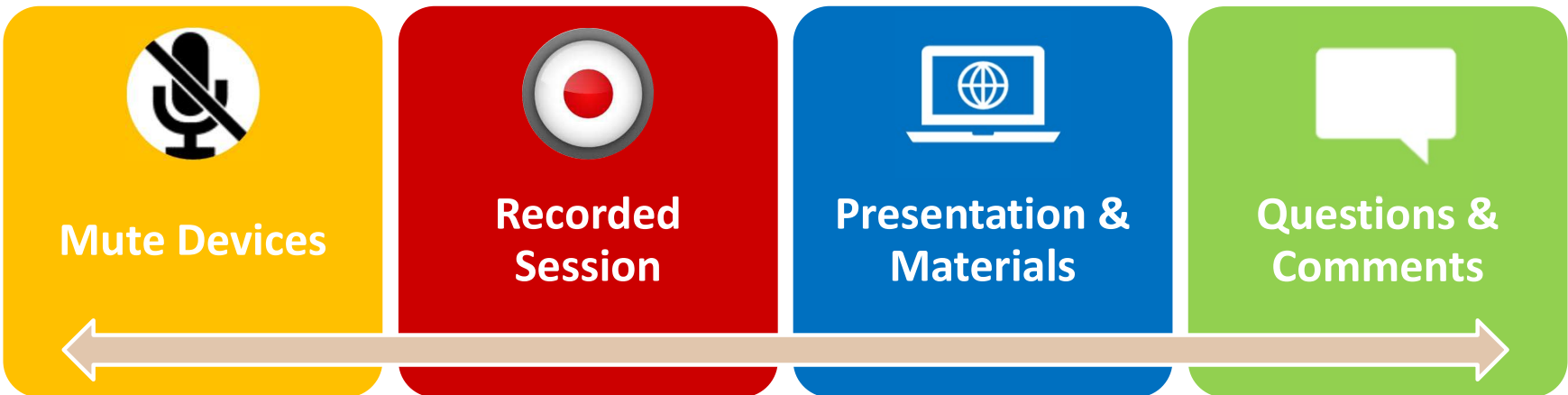
FIRST NATIONS NATIONAL LAND REGISTRY PROJECT

March 30, 2023
10:00 AM PDT / 1:00 PM EDT

WELCOME



GUIDELINES & TOOLS





PROJECT UPDATE



Angie Derrickson
Resource Centre



LAND REGISTRY VISION & GOALS



The vision for the First Nations National Land Registry is to establish a **shared, comprehensive, trusted, sustainable, and First Nations governed** land registry for lands governed under a Land Code or self-government arrangement

Shared

- Serves all participating First Nations within a single shared registry while respecting the land registration autonomy and individuality of each First Nation

Comprehensive

- Encompasses all registered interests and records, inclusive of the corresponding boundary definition

Trusted

- Includes authoritative records using a regulatory framework that ensures the timely and accurate registration of instruments related to First Nations Lands

First Nations Governed

- Governed, regulated and operated by a First Nations organization with the participation and guidance of stakeholders

Sustainable

- Operations are financially self-sustainable and able to respond to changing needs through improved services, products and technology

PROJECT UPDATE

- Federal Budget announced \$35.3M
- Apr 18, 2023, Special Chiefs Meeting to provide FNNLR Update – River Rock Resort, Richmond, BC
- Sep 2023 LAB-AGM to include RegCo and Land Registry

PROJECT TEAM

Resource Centre

Meko Nicholas

Andrew Beynon

Angie Derrickson

Leeanna Rhodes

Rob Pinkerton

Land Title & Survey Authority of BC

Gregory Steves

Garth Day

Dave Rachman

John Vanspronsen

Meredith Pavlick



REGISTRY SOLUTION UPDATE



Meredith Pavlick
LTSA, Product Manager



AGENDA

- Progress in the Last Year
- FNNLR Overview
- Customer Service
- Land Register Information
- Submission & Registration
- Management Tools
- Engagement

*We will take a short break around 11am PDT



What are your two biggest pain points with the current FNLRS?

Please put responses in the chat.

PROGRESS IN THE LAST YEAR



Land Records and other information



Unsurveyed parcels



Submissions



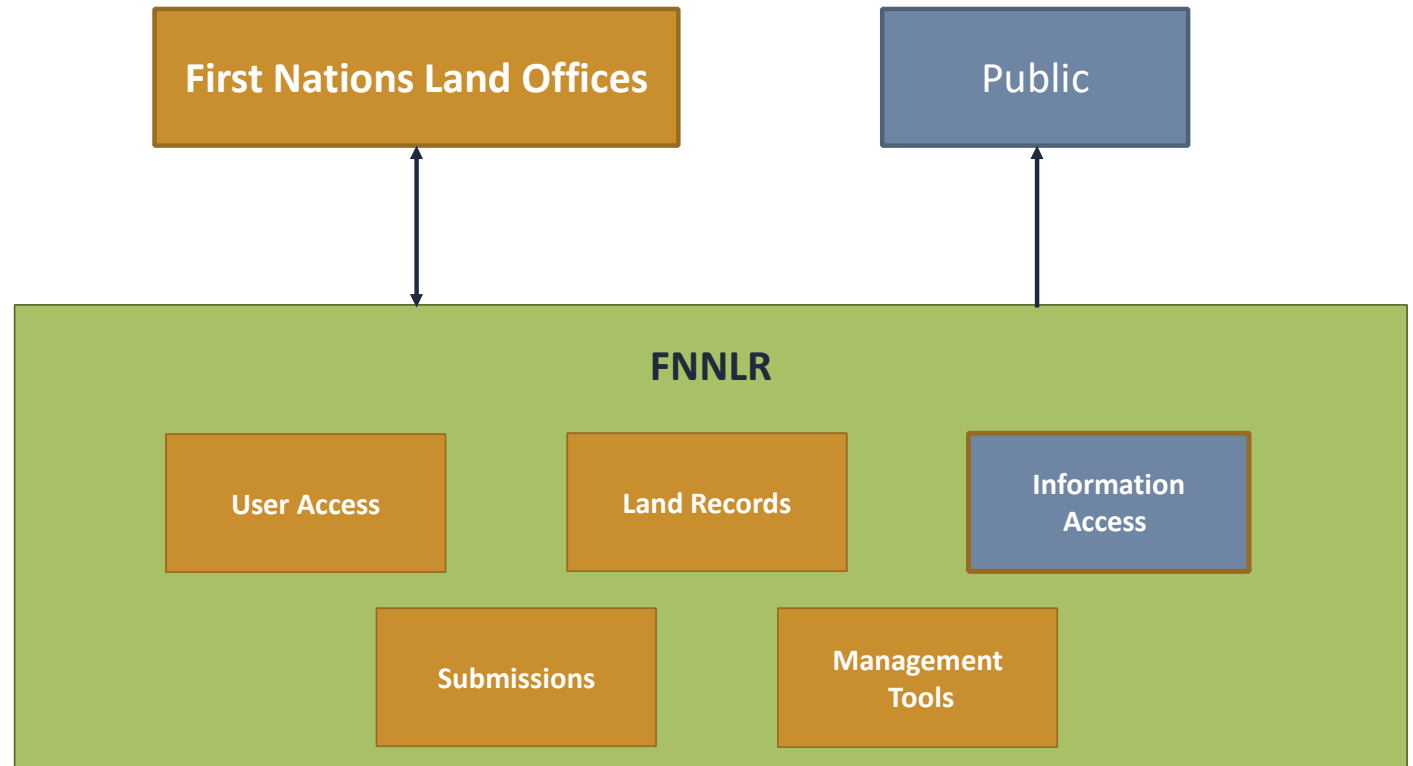
Establishing interests based on instruments



Information access

FNNLR OVERVIEW

- Unified online experience
- Browser-based portal
- No software to download
- Improved performance
- Secure
- Reliable
- Supported



CUSTOMER SERVICE



FNLO	LABRC	RegCo	LTSA
<ul style="list-style-type: none">• Applicant Support• Submission Approval	<ul style="list-style-type: none">• FN Onboarding• Customer Training• Customer Support• Communication	<ul style="list-style-type: none">• FN Onboarding• Training Support• Technical Support• Standards & Policy	<ul style="list-style-type: none">• System Support• System hosting and maintenance• Train-the-Trainer

LAND REGISTER INFORMATION

Goal: Expand available land information

New FNNLR items with respect to the FNLRS are highlighted in white.

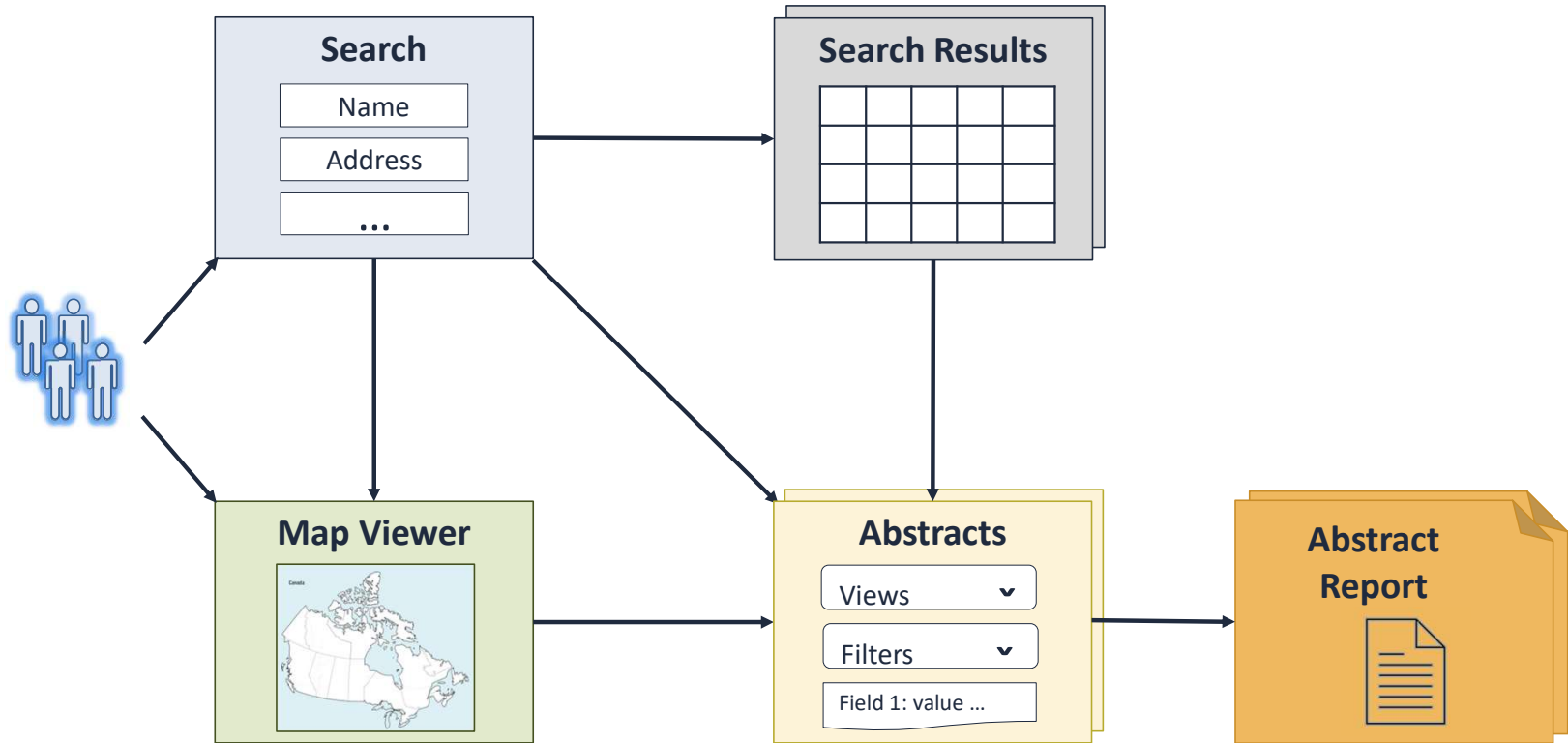


INFORMATION ACCESS



- One location for all information
- Improved search capability
- Information in different and new formats
- Access for FNLOs, applicants, registry staff, general public, governments


INFORMATION ACCESS



ABSTRACTS – CURRENT

Current Abstract shows all historical information. Unclear on active interests.

☆ ↻ 🖨 🔍 ⏪ ⏩ 1 / 47 🖱 ⏪ ⏩ 175% 🏠 📄 🗨 ✎ 🗑 🔄

 Indigenous Services Canada Services aux Autochtones Canada

FIRST NATIONS LAND REGISTRY
Reserve General Abstract Report

Selected Criteria:
Reserve: CHIPPEWAS OF GEORGINA ISLAND FIRST NATION

Printed on: 2021/03/05 02:02 pm UNCLASSIFIED

Reserve: 06198 - CHIPPEWAS OF GEORGINA ISLAND FIRST NATION

Region/Province: Ontario/ONTARIO
Band: 138 - Chippewas of Georgina Island

OCPC

Instrument Date:	1856/06/12	Term:	
Registration Number:	38008	Effective Date:	
Registration Date:	1975/01/14 12:00:00AM	Expiry Date:	
OCPC/MO Number:	PC #156	Purpose:	

47 pages ~ 92 instruments



**Proposed new
Abstract
shows active
interests on a
parcel first.**

Tsleil-Waututh Nation – Land Register – State of Property

Operating under the Framework Agreement for First Nation Land Management

As registered in the First Nations National Land Registry: 2022/02/23 9:37 AM

In accordance with Tsleil-Waututh Land Code, registration number LMA04406

Reserve: Burrard Inlet 3 (07903)

Location: British Columbia, New Westminster District, Burrard Inlet north shore

NRCAN PIN: 1156011

Legal Description: Unit 1 within Lot 79-17-3 CLSR 96052

Primary Interest: Residential Sub-Lease

Holders	Tenancy	Reg Number	Reg Date
1. Janice Doe	Joint	4017124	2011/03/25
2. John Doe	Joint	4017124	2011/03/25
Additional Interests	Holders	Reg Number	Reg Date
1. Mortgage	TD Bank	4017125	2011/03/25
2. ...			

LAND RECORDS



First Nation Land Records – your records at your fingertips



Manage land records information important to your office, e.g., land use, traditional lands, civic addresses, property notes

Information mapped to parcels so it can be viewed in one place

Better integration with your other systems such as taxation

SUBMISSION & REGISTRATION PROCESS

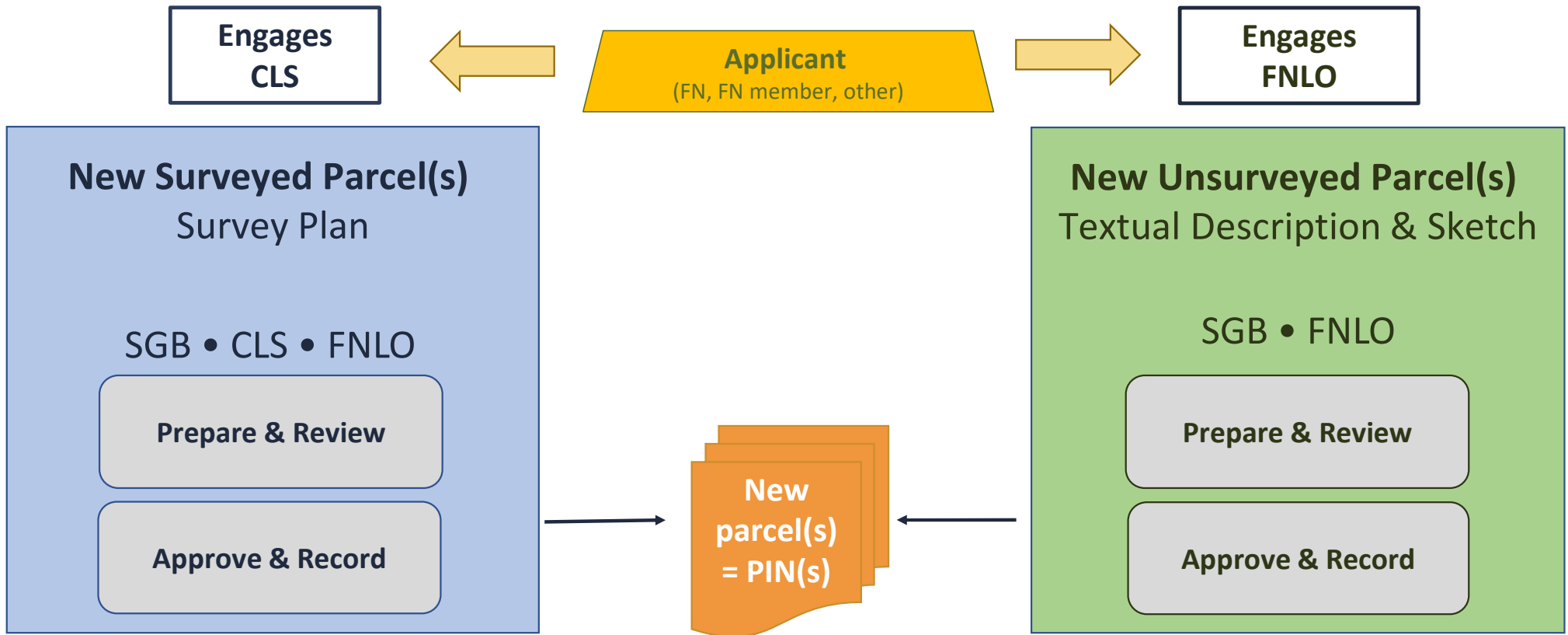


1 Pre-submission

2 Submission

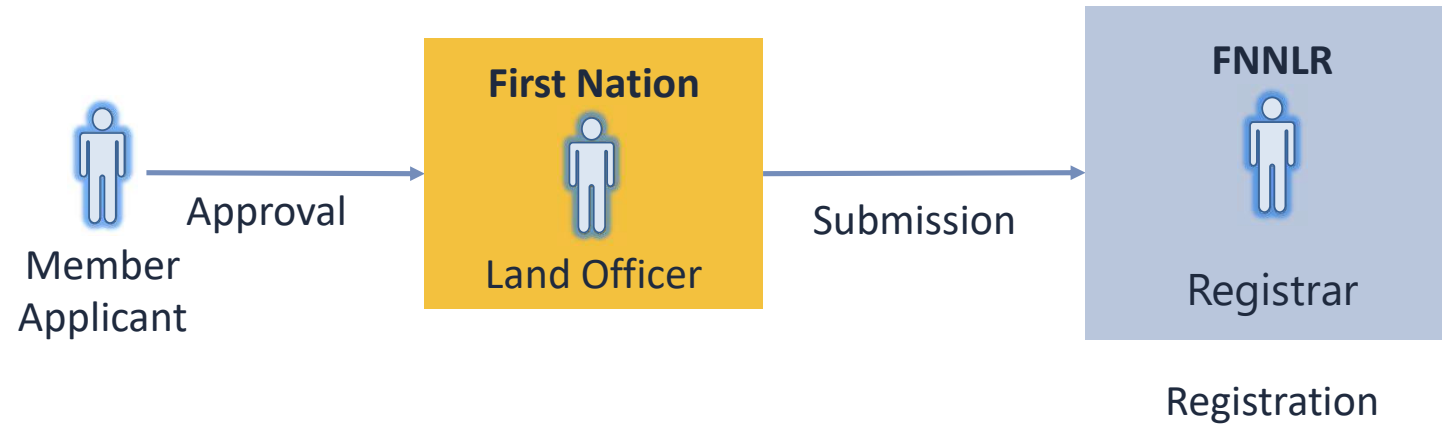
3 Registration

PRE-SUBMISSION: Proposed New Parcel Creation Process



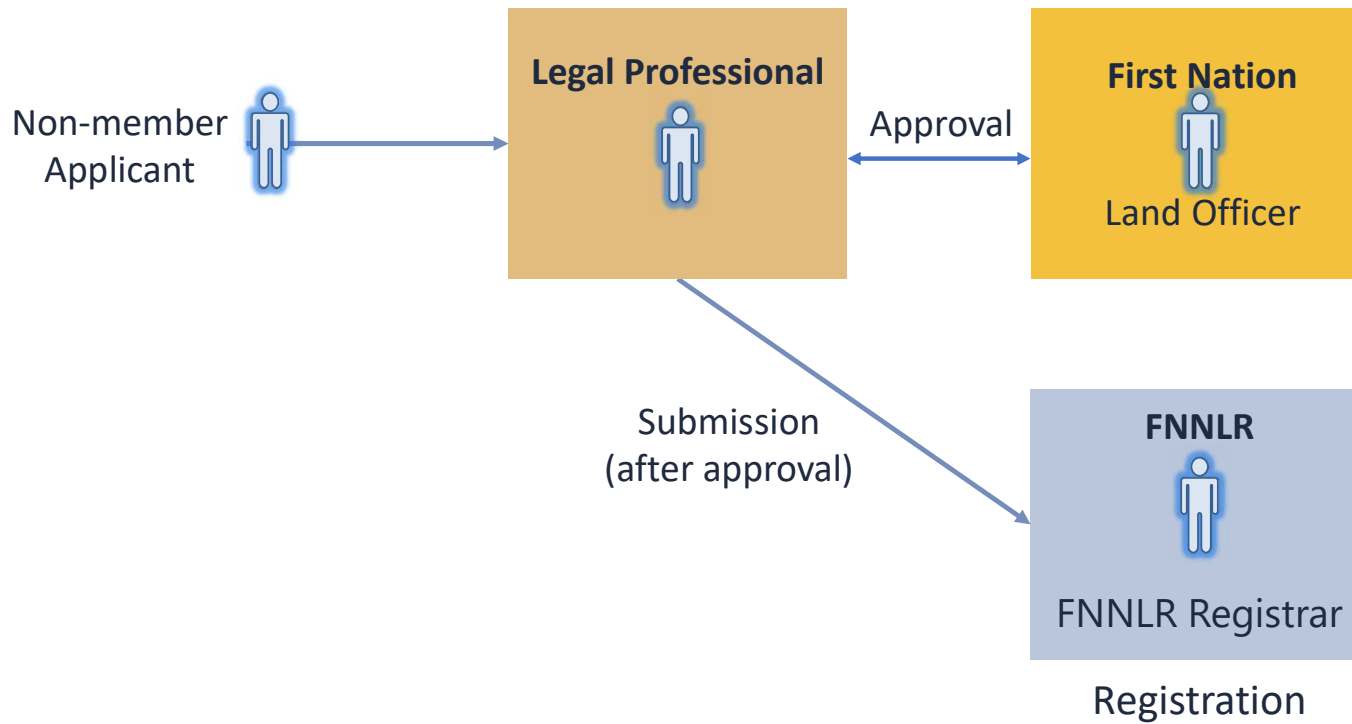
SUBMISSION & REGISTRATION: MEMBER

Online Submission by First Nation Land Office



SUBMISSION & REGISTRATION: NON-MEMBER

Online Submission by Legal Professional



MANAGEMENT TOOLS

The FNNLR will include Management Tools that support:



First Nation user account access and management



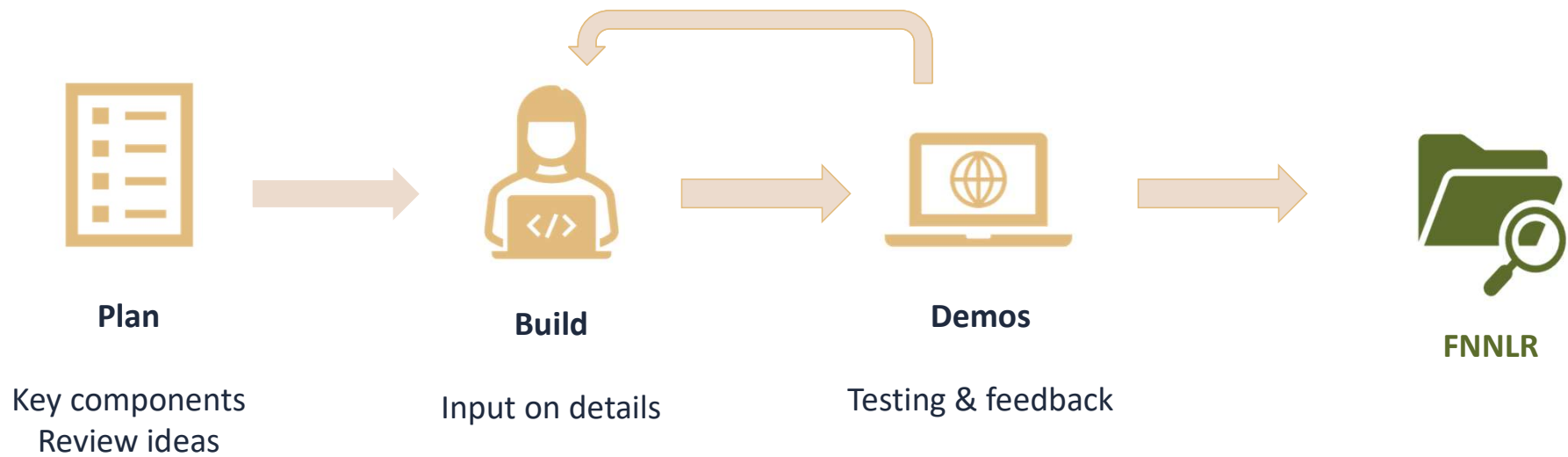
First Nation set up & onboarding configuration



First Nation access to transaction history

ENGAGEMENT

Collaborate to Build a Registry That Meets Your Needs



AUDIENCE QUESTION

Do you feel the new system will address the pain points you provided earlier?

Please put responses in the chat.

Coffee break...


05:00

Start Stop Reset mins: 5 secs: 0 type: Coffee ▾
Breaktime for PowerPoint by Flow Simulation Ltd. Pin controls when stopped

NEXT STEPS



Angie Derrickson
Resource Centre



NEXT STEPS

Resolutions submitted to Canada for funding to move forward

Estimated timeline 3-5 years after project funding approved

Continued activity with First Nations and partners

SUMMARY



Progress on
FNNLR Design

Registry
Participants
Overview

FNNLR Portal
Overview

Information
Access & Land
Records

Customer
Service

Submission
& Registration
Process

Management
Tools

Build
Engagement

Next Steps

FNNLR FIRST NATION FOCUS GROUP – FUTURE SESSIONS

	Schedule	Topics
Today	Mar 30, 2023	<ul style="list-style-type: none">• First Nation National Land Registry Project Update
Session 10	Apr 5, 2022	<ul style="list-style-type: none">• Parcel Definition in the FNNLR Natural Resources Canada's Surveyor General Branch (SGB) to present & demonstrate the survey and proposed unsurveyed parcel workflow• Submission Services continued (<i>from Session 9</i>)
Session 11	TBD	

Chiefs Sessions – FNNLR UPDATE

Schedule	Topics
Mar 2023	<ul style="list-style-type: none">Federal Budget 2023 announcementFNNLR Project Update Webinar (register online)
Apr 18, 2023	<ul style="list-style-type: none">FNNLR LAB Chiefs Session - register online: labrc.com/events
Jul/Aug 2023	<ul style="list-style-type: none">Potential FNNLR LAB Chiefs Regional Sessions
Sep 2023	<ul style="list-style-type: none">LAB AGM – possible FA Amendment?
Fall 2023	<ul style="list-style-type: none">Possible launch of “RegCo” ?
Fall 2023	<ul style="list-style-type: none">Federal Memorandum to CabinetTreasury Board Submission



THANK YOU

Angie Derrickson
TMPD Manager

c. 250-469-1675

e. aderrickson@labrc.com

 LABRC.com

 ResourceCentre_TMPD

 @FNLMRRC