



First Nation Focus Group & Pilot Phase

First Nation Land Governance Registry (FNLGR)

OPEN HOUSE SERIES

West Region | Prairie Region | East Region

Introduction



Leeanna Rhodes

RC GIS & Registry Advisor

TMPD



Angie Derrickson

FNLGR Registrar



Eric Liu

LandSure Systems

UX Designer II

Signatory Orientation

Our Task

Get acquainted with the user:

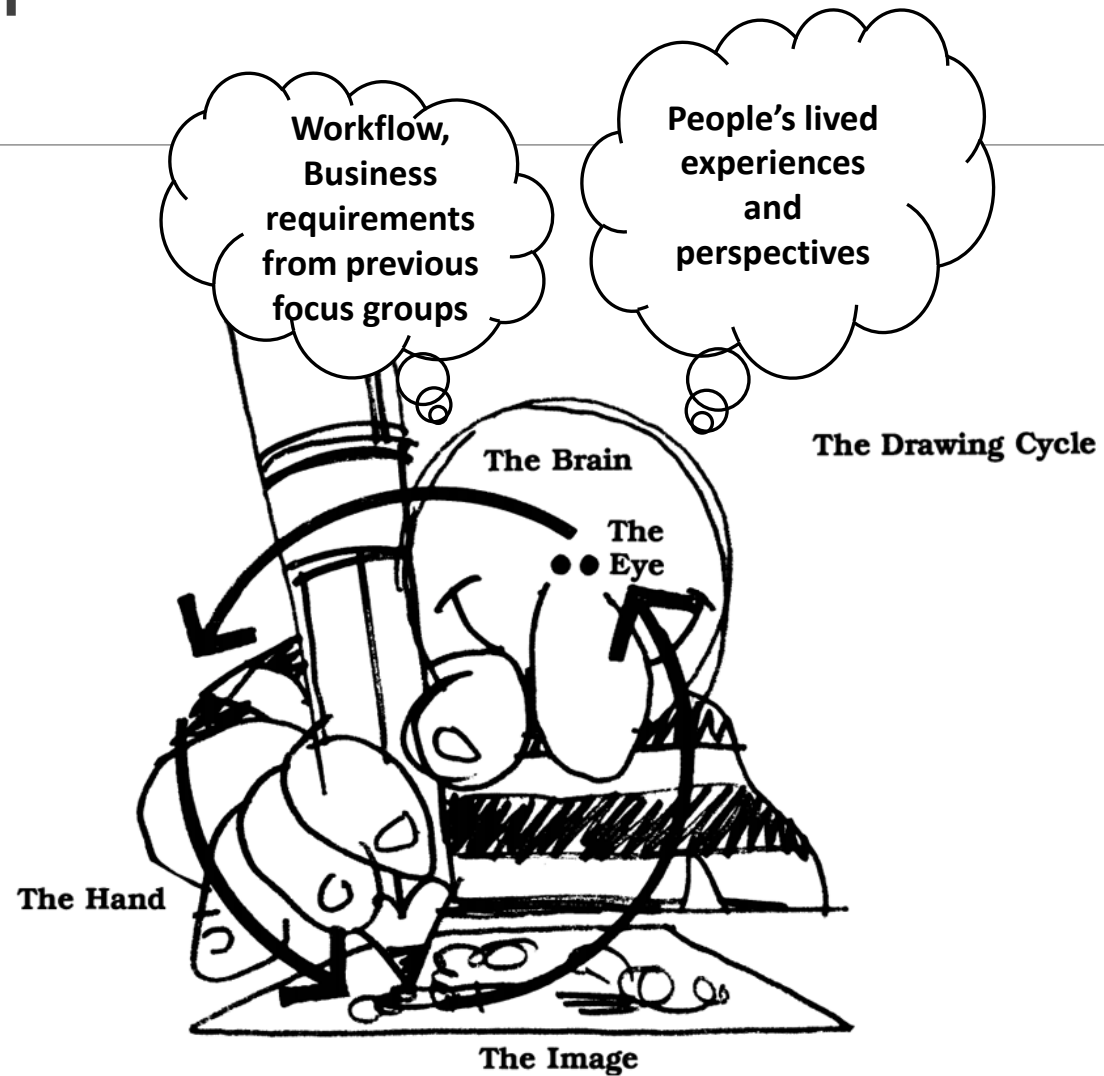
How are they using the FNLRS:

- Reports
- Searches
- Submissions

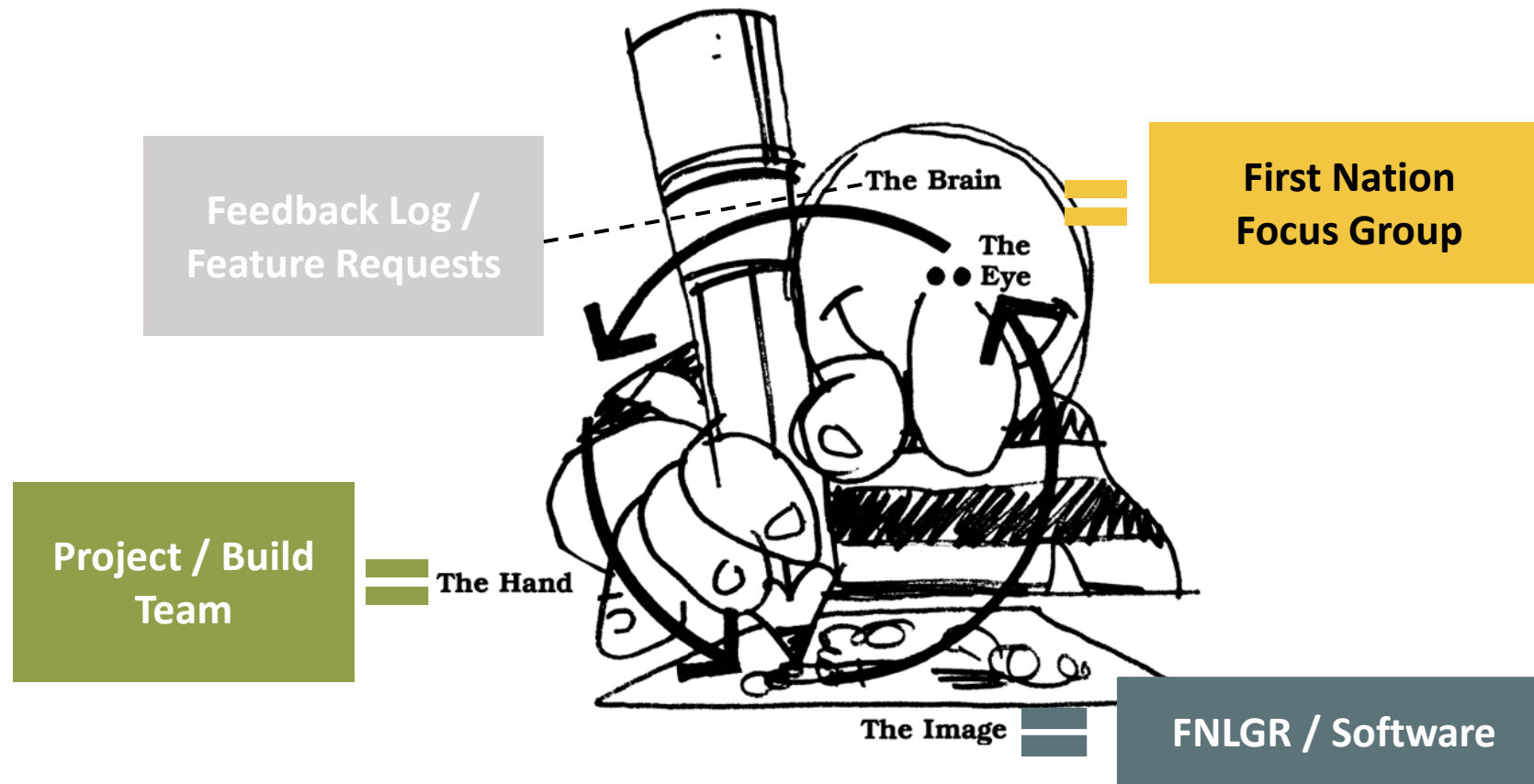
What are the challenges that FNLO experienced while using FNLRS:

- Getting interrupted with internet problems (inconsistent internet problems)
- Getting submissions interrupted with phone calls and walk-ins
- Unable to save/print documents directly from Citrix
- ... and others

Design processes



Design processes



Phases of Consultation and Feedback

Written Requirements



Sketches




Wireframes/Prototype



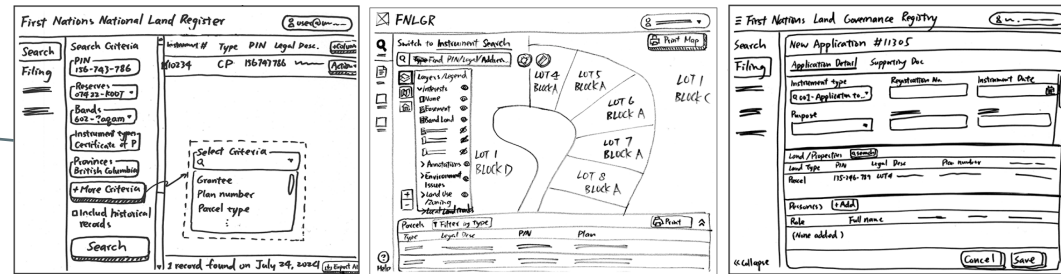
Design Specs



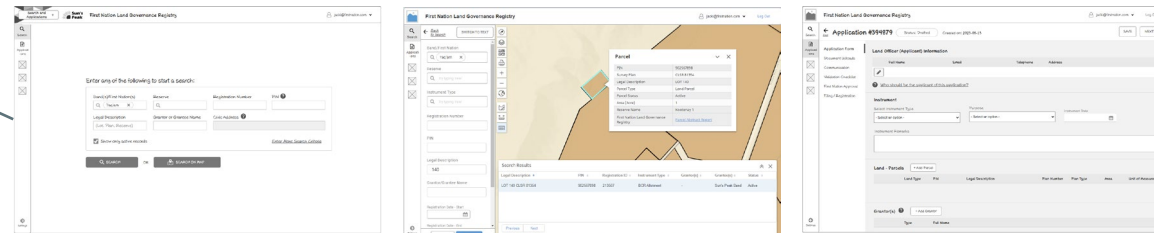
Production Software (Demo)



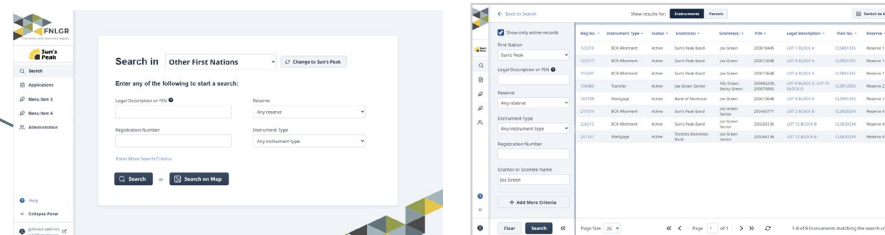
Collaborated between LTSA & LABRC



Sketched based on written requirements, reviewed with team



Rough prototypes made based on sketches, tested with FNLOs



Design specs made based on FNLO feedback and more reviews. These are handed-off to software developers to start work.

Written Requirements – Registry Services Architecture Document

Register Services Architecture

Search document

Headings Pages Results

3 4 5 6 7 8 9 10

W

Lands Advisory Board Resource Centre
Land Title and Survey Authority of British Columbia

Register Services Architecture
Version 1
Draft

**Lands Advisory Board Resource Centre
Land Title and Survey Authority of British
Columbia**

Register Services Architecture
For the First Nations National Land Registry

Latest Policy Issue P1-88
Latest Solution Issue S1-15
Date: Draft
Author: Glenn Pope

Document Version: 1

© Copyright 2022, Land Title and Survey Authority of BC
All rights reserved

Any disclosure, use or duplication of this document or of any of the information contained herein, other than for the specific sole use of the LABRC or LTSA is expressly prohibited.

Lands Advisory Board Resource Centre
Land Title and Survey Authority of British Columbia

Register Services Architecture
Version 1
Draft

CHANGE RECORD

VERSION	DATE	PAGE(S)	DESCRIPTION
---------	------	---------	-------------

Early Sketches – Registry Search, Map, Submission Form Interface

First Nations National Land Register user@un

Search
Filing

Search Criteria
PIN: 156-743-786
Reserves: 07422-1007
Bands: 602-?agam
Instrument types: Certificate of P
Provinces: British Columbia
+ More Criteria
 Include historical records
Search

Instrument #	Type	PIN	Legal Desc.
10234	CP	15674786	

Select Criteria
Grantee
Plan number
Parcel type

1 record found on July 24, 2021 Export All

FNLGR user@un

Switch to Instrument Search
Find PIN/Legal/Address

Layers/Legend
 Interests
 None
 Easement
 Band Land
 Annotations
 Environment Issues
 Land Use/Zoning
 Street Landmarks

Parcels Filter by type
Type Legal Desc PIN Plan

Print Map

First Nations Land Governance Registry user@un

Search
Filing

New Application #11305

Application Detail Supporting Doc

Instrument type: Q 001-Application to...
Registration No.:
Instrument Date:

Purpose:
Land/Properties (as of):
Land Type PIN Legal Desc Plan number
Parcel 135-246-787 LOT 4

Persons (+ Add)
Role Full name
(None added)

Cancel Save

<< Collapse

Rough wireframes – Search Landing Page, Administration page, Application page, Map

Search and Applications | Sun's Peak | First Nation Land Governance Registry | jack@firstnation.com

Search

Enter any of the following to start a search:

Band(s)/First Nation(s) Reserve Registration Number PIN

Legal Description (Lot, Plan, Reserve) Grantor or Grantee Name Civic Address

Show only active records [Enter More Search Criteria](#)

OR

Administration

User Management | First Nation Land Office Profile | Tab 3

+ New User | Edit | Remove | Deactivate | Activate | Changes Password

Username	Email	Last Accessed	First Name	Last Name	Land Office	Phone	Permission	Status
johnson	jack@firstnation.com	2023-10-26 9:13	Jacki	Johnson	Sun's Peak	7479541969	Office Administrator, Land O...	Active

First Nation Land Governance Registry | jack@firstnation.com | Log Out

Application #394879 | Status: Drafted | Created on: 2023-06-13 |

Application Form

Document Uploads

Communication

Validation Checklist

First Nation Approval

Filing / Registration

Land Officer (Applicant) Information

Full Name	Email	Telephone	Address
<input type="text"/>	<input type="text"/>	<input type="text"/>	<input type="text"/>

Who should be the applicant of this application?

Instrument

Select Instrument Type: Purpose: Instrument Date:

Instrument Remarks:

Land - Parcels

Land Type	PIN	Legal Description	Plan Number	Plan Type	Area	Unit of Measure
<input type="text"/>	<input type="text"/>	<input type="text"/>	<input type="text"/>	<input type="text"/>	<input type="text"/>	<input type="text"/>

Grantor(s)

Type	Full Name
<input type="text"/>	<input type="text"/>

First Nation Land Governance Registry | jack@firstnation.com | Log Out

Search

Back to Search | SWITCH TO TEXT

Band/First Nation

Reserve

Instrument Type

Registration Number

PIN

Legal Description

Grantor/Grantee Name

Registration Date - Start

Registration Date - End

Parcel

PIN	902567898
Survey Plan	CLSR 81354
Legal Description	LOT 140
Parcel Type	Land Parcel
Parcel Status	Active
Area (Acres)	1
Reserve Name	Kootenay 1
First Nation Land Governance Registry	Parcel Abstract Report

Search Results

Legal Description	PIN	Registration ID	Instrument Type	Grantor(s)	Grantee(s)	Status
LOT 140 CLSR 81354	902567898	213567	BCR Allotment	-	Sun's Peak Band	Active

Polished Design Specs

FNLGR
First Nation Land Governance Registry

Sun's Peak

Search in: **Other First Nations** Change to Sun's Peak

Enter any of the following to start a search:

Legal Description or PIN:

Reserve: **Any reserve**

Registration Number:

Instrument Type: **Any instrument type**

[Enter More Search Criteria](#)

or

Help

Collapse Panel

jjohnson (admin)
jack@firstnation.com

← Back to Search

Show results for: **Instruments** **Parcels** Switch to Map

Show only active records

First Nation: **Sun's Peak**

Legal Description or PIN:

Reserve: **Any reserve**

Instrument Type: **Any instrument type**

Registration Number:

Grantor or Grantee Name: **Joe Green**

Reg No.	Instrument Type	Status	Grantor(s)	Grantee(s)	PIN	Legal Description	Plan No.	Reserve
125316	BCR Allotment	Active	Sun's Peak Band	Joe Green	200618445	LOT 1 BLOCK A	CLSR61335	Reserve 1
125317	BCR Allotment	Active	Sun's Peak Band	Joe Green	200013648	LOT 4 BLOCK A	CLSR61335	Reserve 1
155435	BCR Allotment	Active	Sun's Peak Band	Joe Green	200013648	LOT 4 BLOCK A	CLSR61335	Reserve 1
156489	Transfer	Active	Joe Green Senior	Ally Green, Becky Green	200682230, 200876866	LOT 9 BLOCK D, LOT 10 BLOCK D	CLSR12035	Reserve 2
165738	Mortgage	Active	Bank of Montreal	Joe Green	200013648	LOT 4 BLOCK A	CLSR61335	Reserve 1
211074	BCR Allotment	Active	Sun's Peak Band	Joe Green Senior	200460771	LOT 2 BLOCK B	CLSR20234	Reserve 4
226212	BCR Allotment	Active	Sun's Peak Band	Joe Green Senior	200266136	LOT 12 BLOCK B	CLSR20234	Reserve 4
241351	Mortgage	Active	Toronto-Dominion Bank	Joe Green Senior	200266136	LOT 12 BLOCK B	CLSR20234	Reserve 4

Page 1 of 1 | 1-8 of 8 Instruments matching the search criteria

1 of 6 | 6 parcels matching the search criteria

LOT 1 Block A 61335CLSR Info Instruments Create New Application (Action 2)

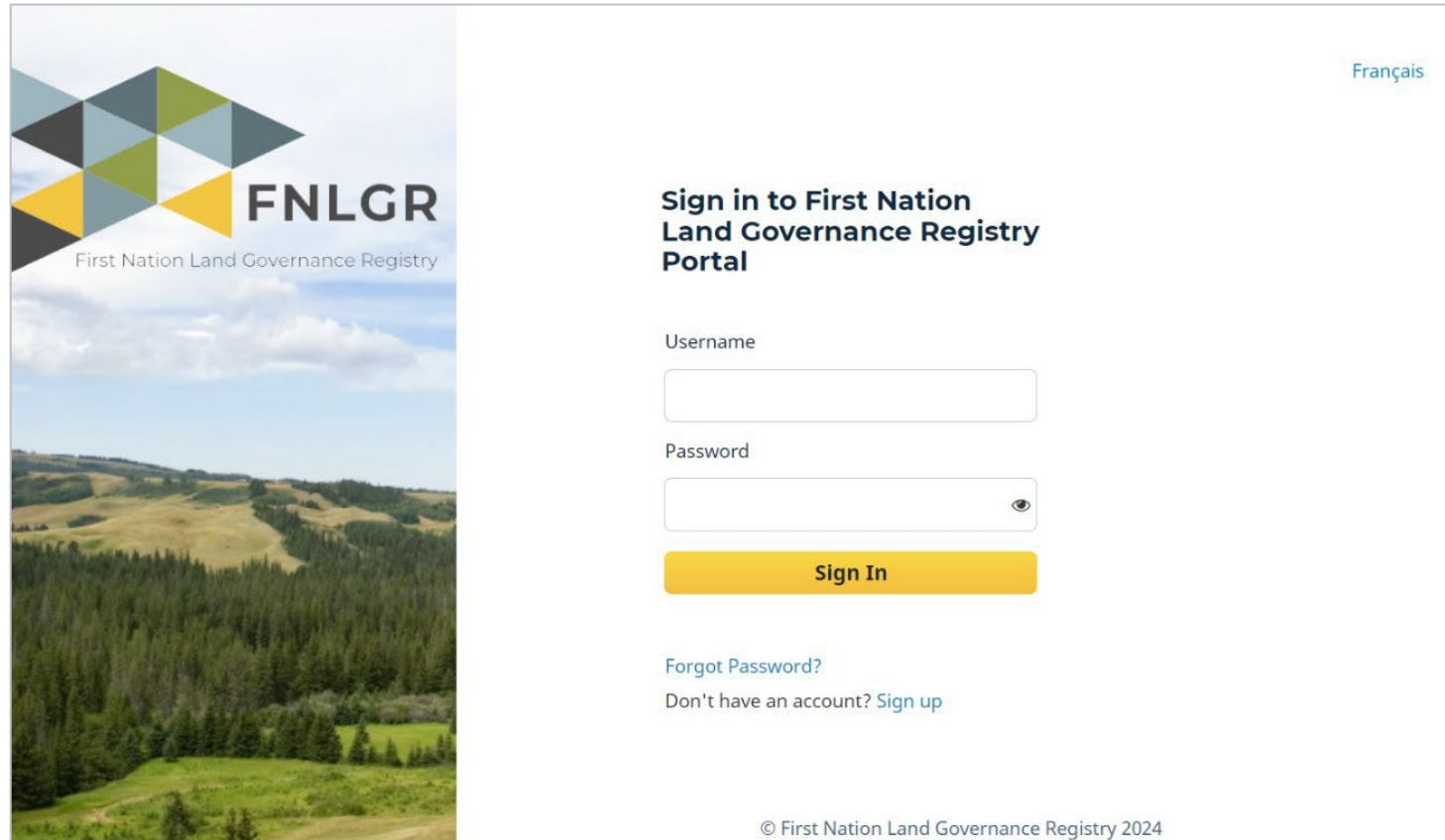
Parcel Summary

PIN	Status	Parcel Type	First Nation
200013648	Active	Surface Parcel	Sun's Peak
Legal Description	Plan Number	Reserve	
LOT 1 Block A	61335CLSR	Reserve 1	


Active Interests

The data clean-up for this parcel has not begun. The interest section isn't available yet.

Production Software (What you saw yesterday)



Français

**FNLGR**
First Nation Land Governance Registry

**Sign in to First Nation
Land Governance Registry
Portal**

Username

Password

Sign In

[Forgot Password?](#)

Don't have an account? [Sign up](#)

© First Nation Land Governance Registry 2024


Build & Design

Goal: Expand available land information

New FNLGR items with respect to the FNLRS are highlighted in white



Build Plan for Initial Operating Capability (IOC)



Must-have features
for go-live



Two-year **build plan**



Eight releases



Completing end of
2025

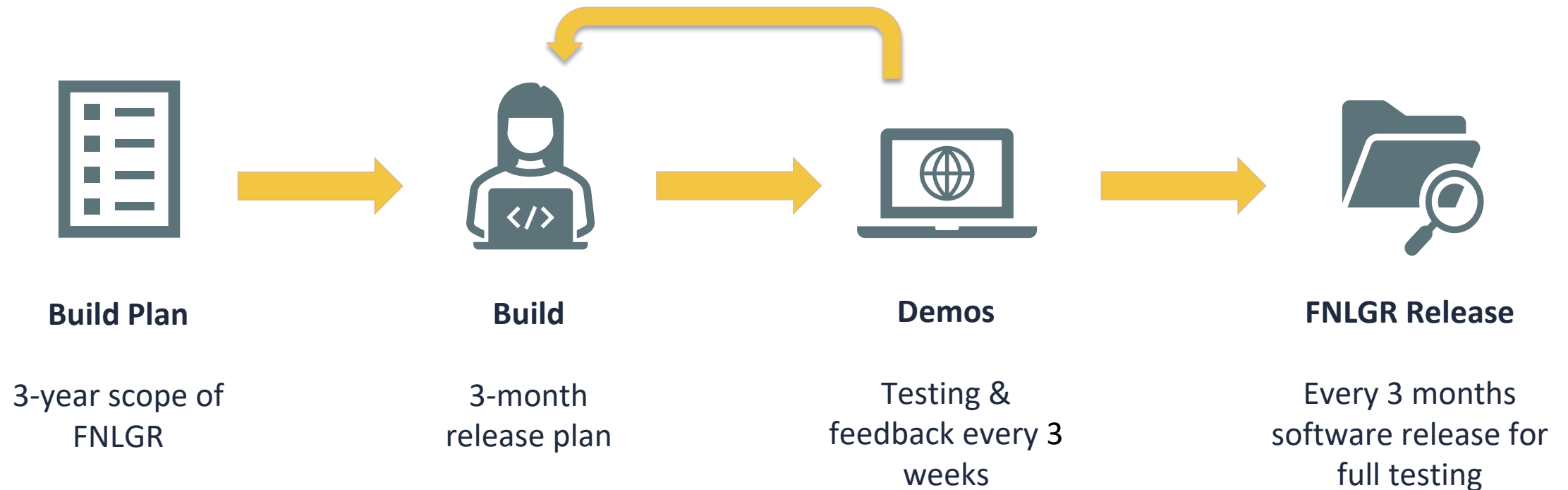


Ready to **start**
onboarding First
Nations



FNLGR Development Process

Collaborate to Build a Registry That Meets Your Needs



2024 Engagement Statistics

8 Focus Group Meetings,

3 FNLGR Update National Meetings
at 2 hours a piece

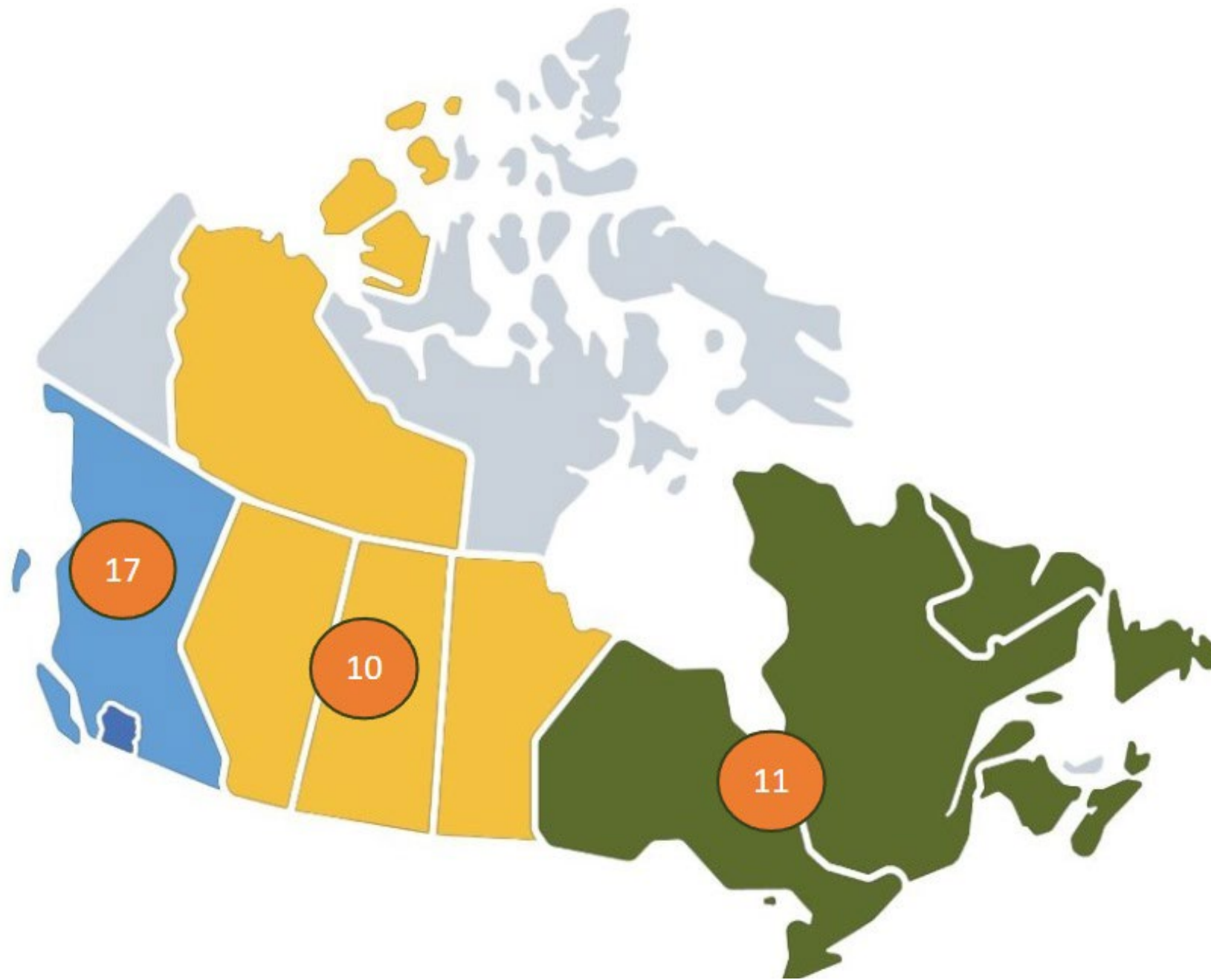
1144 hours engagement sessions

38 First Nation Organizations some
sending 2 or more staff members 52
attendees

- 17 West Region
- 10 Prairies Region
- 11 East Region

4 User Acceptance Test Demos

- 8 West Region
- 1 Prairies Region
- 5 East Region
- 7 RC Testers



Today we have 38 Organizations participating

FNLGR Engagement



Signatories joined in 2024

Brokenhead Ojibway Nation	Chippewas of Georgina Island	Chippewas of Rama First Nation	Flying Dust First Nation	George Gordon First Nation	Hiawatha First Nation	Kwantlen First Nation
Kwikwetlem First Nation	Lac La Ronge Indian Band	Long Plain First Nation	Lower Nicola Indian Band	Madawaska Maliseet First Nation	Magnetawan First Nation	McLeod Lake Indian Band
Membertou First Nation	Miawpukek Band	Mississaugas of Scugog Island First Nation	Moose Deer Point First Nation	Muskoday First Nation	Musqueam Indian Band	Nipissing First Nation
One Arrow First Nation	Opaskwayak Cree Nation	SAY – Aitchelitz First Nation	SAY – Skowkale First Nation	SAY - Yakwekwioose First Nation	Seabird Island Band	Sheshegwaning First Nation
Shuswap First Nation	Soohwahlie First Nation	Swan Lake First Nation	Tsawout First Nation	Tsleil-Waututh First Nation	Tzeachten First Nation	We Wai Kai Nation
Westbank First Nation*	Whitecap Dakota Nation*	Williams Lake First Nation				

FNLGR Team
<ul style="list-style-type: none"> • Andrew Beynon • Angie Derrickson • Alan Cunnane • Kara Zemel • Brittany Hall • Chris Cardamone • Reuben Danakody
RC Team
<ul style="list-style-type: none"> • Leeanna Rhodes • Rob Pinkerton • Luke Forbes • Dean Bear • Lise Steele • Leana Farlam • Hugh Benevides
RC Test Group
<ul style="list-style-type: none"> • Heather McIntyre • Joey Fulton • Katharina Trottier • Kiley Shebageget
L TSA Team
<ul style="list-style-type: none"> • Gregory Steves • Craig Utian • Vipin Thomas • Dave Rachman • Duncan Fraser • Eric Liu

FNLGR First Nation Focus Group

Thank you for your participation!

First Nation Pilot Phase

Pre-Pilot & Implementation

Extensive UAT testing pre-launch

Staff training on system

Registry procedures dry run

Initial pilot group of 5 First Nations

Direct support during transition

Testing of ISC data migration process

Validation of survey and mapping integration

Success Criteria

Successful data migration from FNLRS

Integration with SGB survey/parcel data

Registry operations validation

User acceptance of system

Process documentation complete

Discussion Summary

Summarize key takeaways from the panel discussion.

Reiterate the value of the FNLGR in advancing economic opportunities and governance for First Nations.

Thank panelists and audience for their participation.



www.LABRC.com/FNLGR